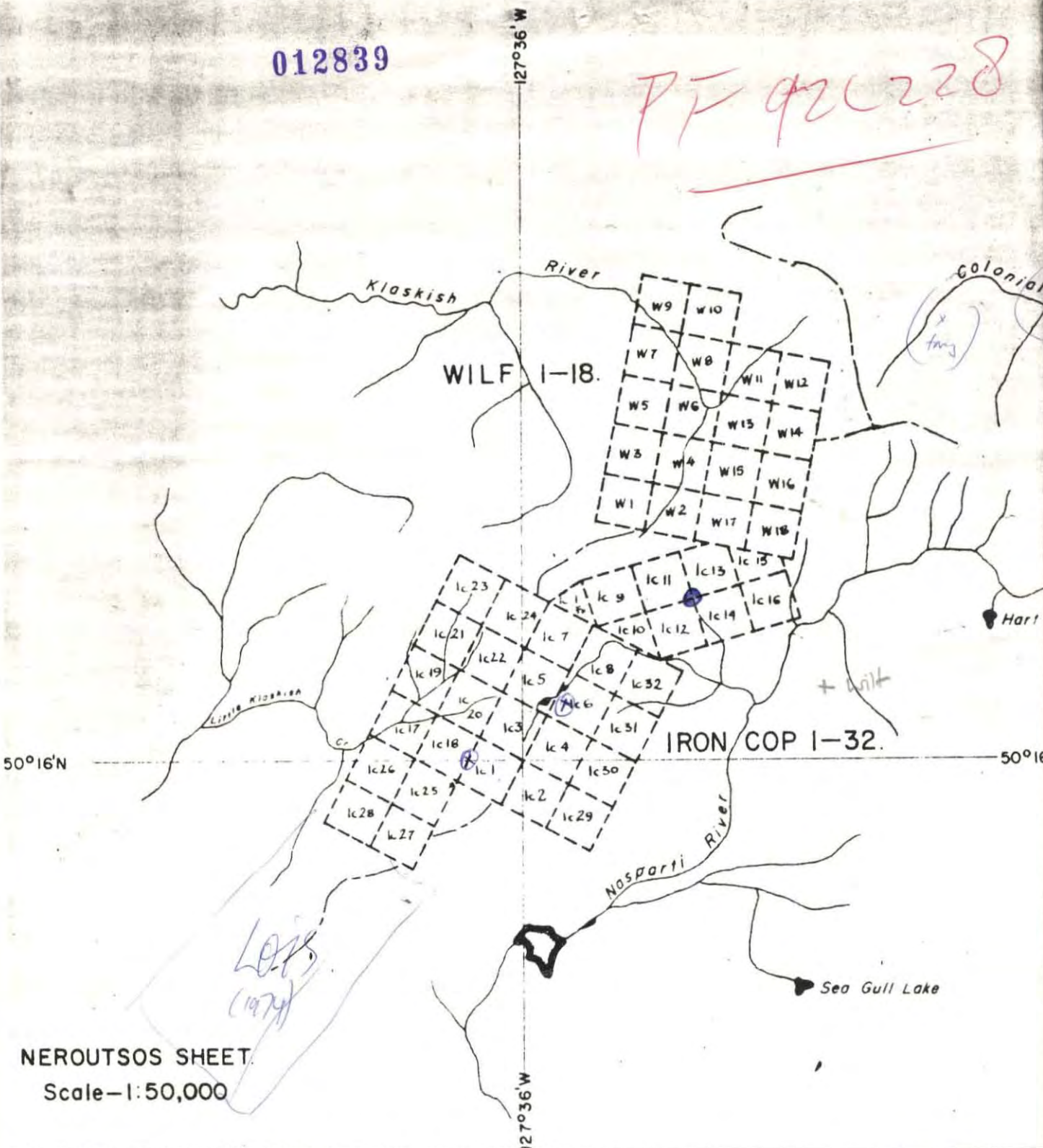


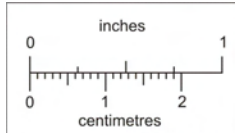
012839

PF 92L228



NEROUTSOS SHEET.
Scale-1:50,000

NTS
92-L-5



This reference scale bar has been added to the original image. It will scale at the same rate as the image, therefore it can be used as a reference for the original size.



RIO TINTO CANADIAN EXPLORATION
HART LAKE PROJECT, -VANCOUVER Is.

LOCATION MAP

DEC.1963. In. DWG

Rio Tinto Hart Lake. 1963

H/W Sellman BSC then
1964

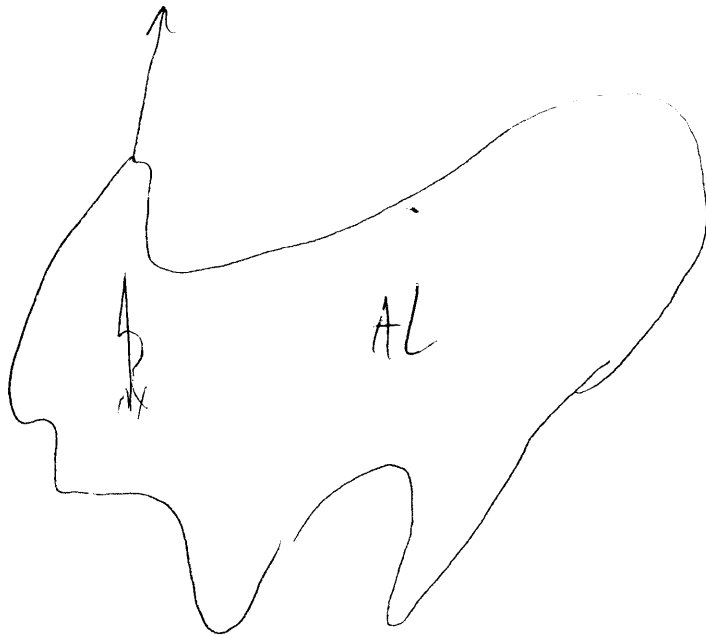
dissem CLCP & scatter
ven CLCP } over area of 1100 x 400'

in basaltic & gabbroic H3Bldite

near contact (200') W ANDT
- 1/2 pods or lenses - common

300' south of lake

shavings: 1. H6NT IC 9-16
2. Cobaltite & Cu IC 1-32
(a) (b)



paper is on 2^h

PYAT
CLCP
SPLR

QRTZ
SERI
CLCT
CLRT
EPDI

OXID:
FEO
AZRT
ITLCT
CLCT

1" = 100'

