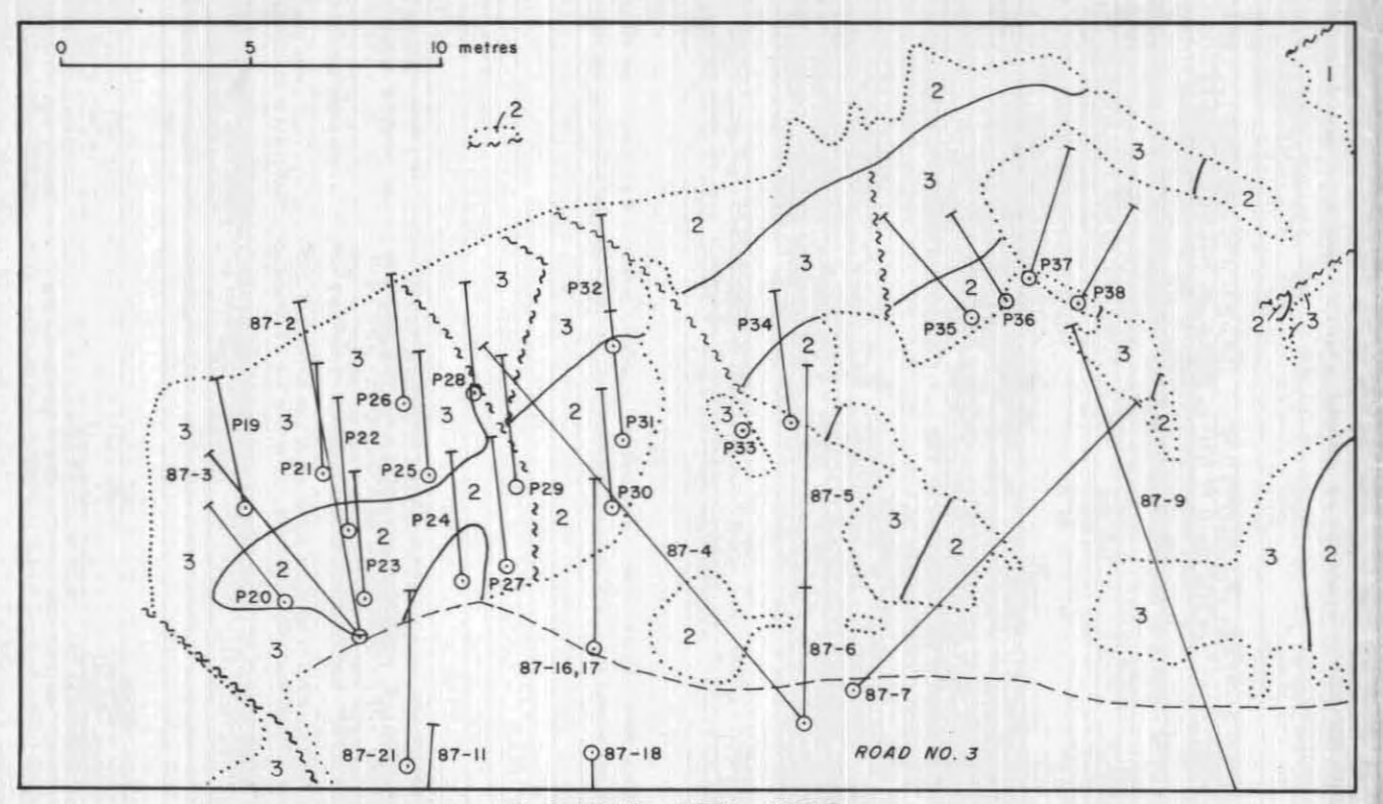
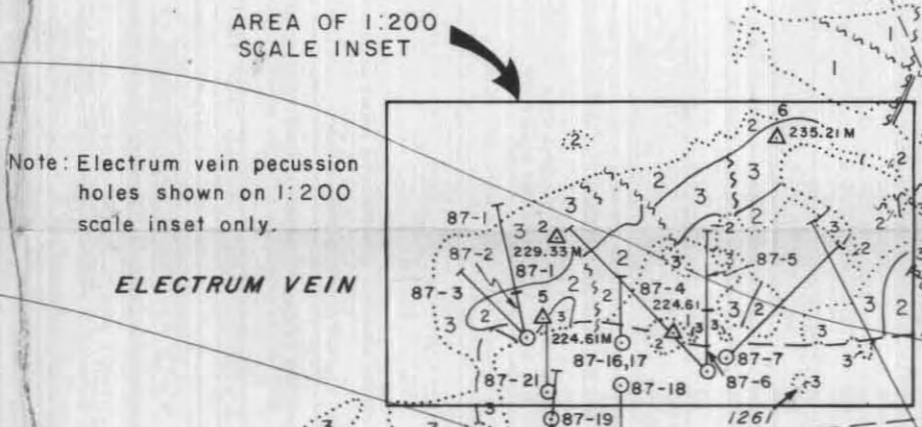
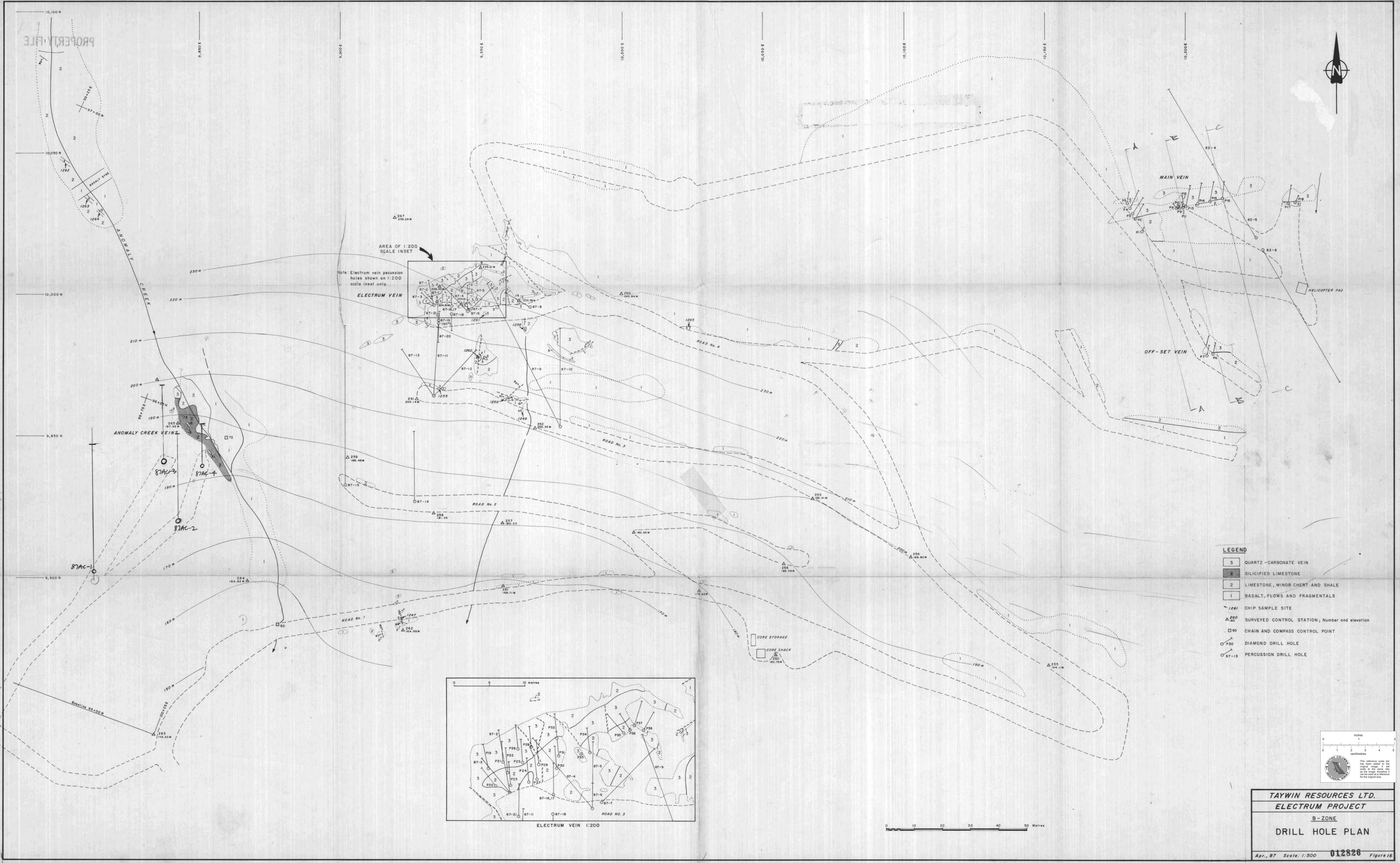
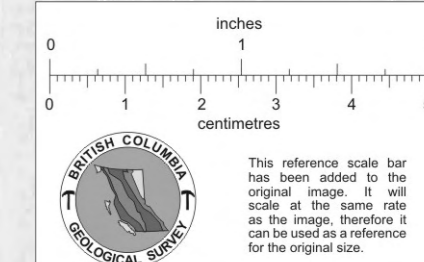


PROPERTY FILE



- LEGEND**
- 3 QUARTZ-CARBONATE VEIN
 - 2 SILICIFIED LIMESTONE
 - 2 LIMESTONE, MINOR CHERT AND SHALE
 - 1 BASALT, FLOWS AND FRAGMENTALS
 - 1261 CHIP SAMPLE SITE
 - 260 SURVEYED CONTROL STATION; Number and elevation
 - 50 CHAIN AND COMPASS CONTROL POINT
 - P30 DIAMOND DRILL HOLE
 - 87-13 PERCUSSION DRILL HOLE



TAYWIN RESOURCES LTD.
ELECTRUM PROJECT
 B-ZONE
DRILL HOLE PLAN
 Apr. 87 Scale: 1:500 **012826** Figure 16