
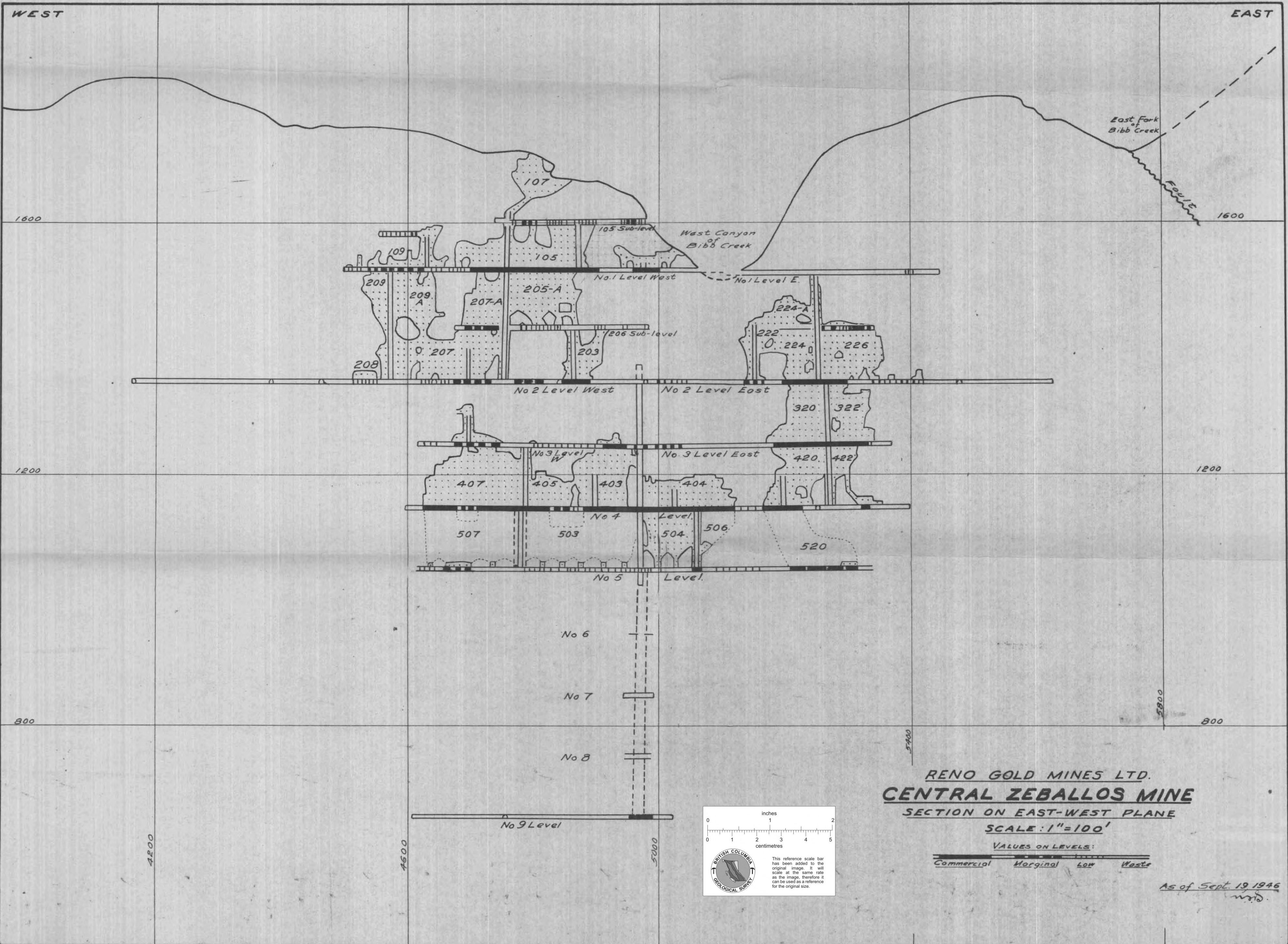


Keno Mine Co., Ltd.

924/2W
92L-18

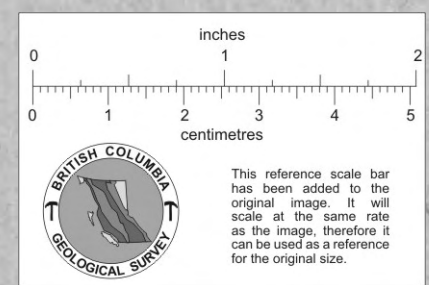
Fig. Vertical, longitudinal projection, showing levels & stope, ^{strike East-West} Central Leballas Mine.





RENO GOLD MINES LTD.
CENTRAL ZEBALLOS MINE
 SECTION ON EAST-WEST PLANE
 SCALE: 1" = 100'

VALUES ON LEVELS:
 Commercial Marginal Low Waste



As of Sept. 19 1946
 W.D.