



N 37200

N 37000

092L 2127

CONTOUR INTERVAL 20

ZEBALLOS IRON MINES

RIDGE ZONE

DRAWN BY: D. ALLEN SCALE: 1" = 40'

SURVEYED BY: I. MURRAY DATE: JUNE 9, 1962

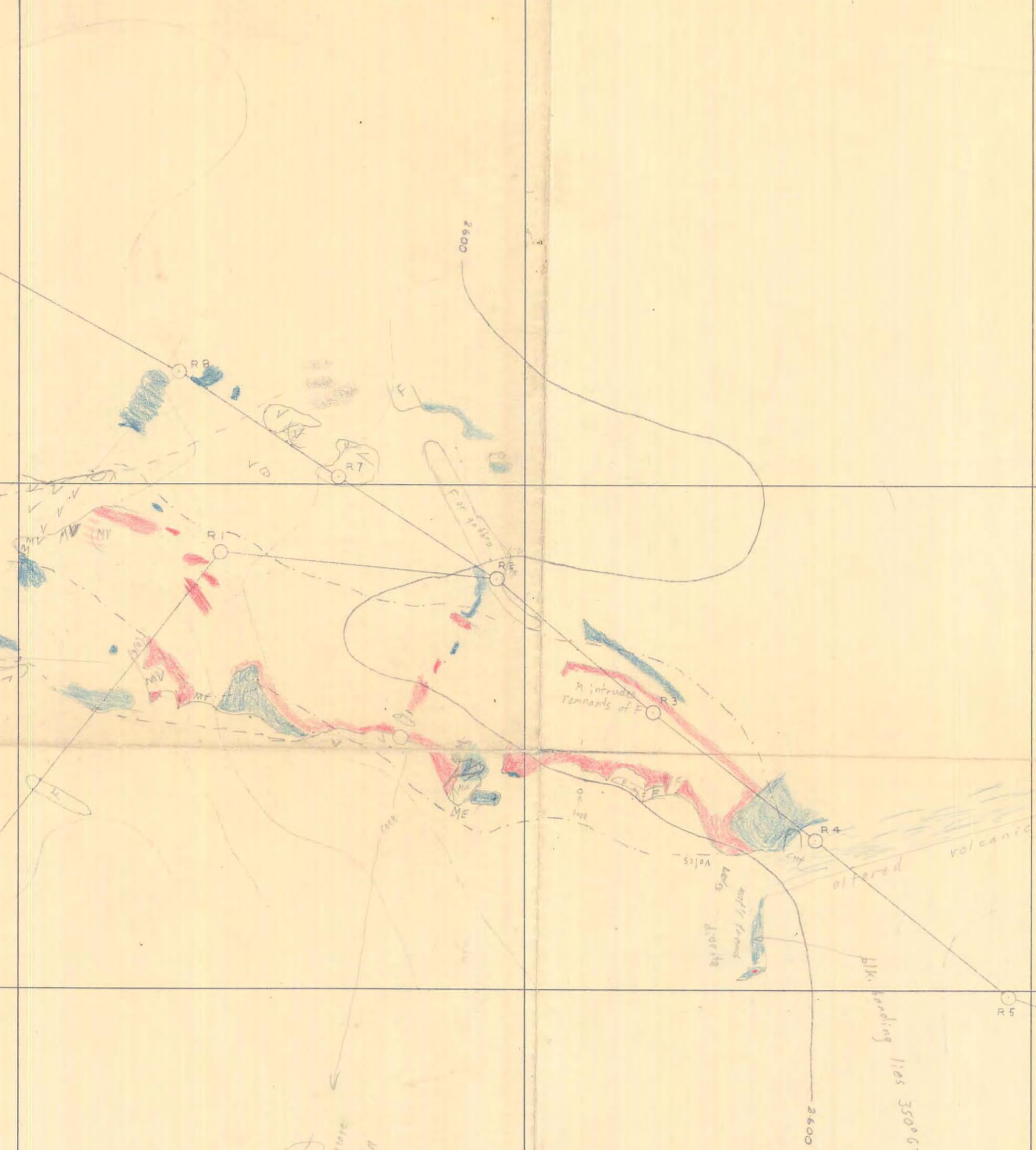
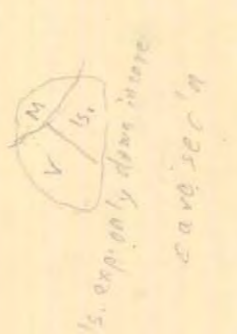
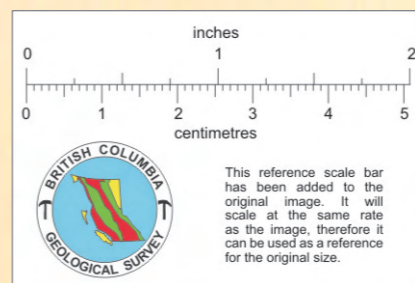
012791

E 15400

E 15600

E 15800

E 16000



plk. bedding lies 3500 ft

0097

0097

0052

2500