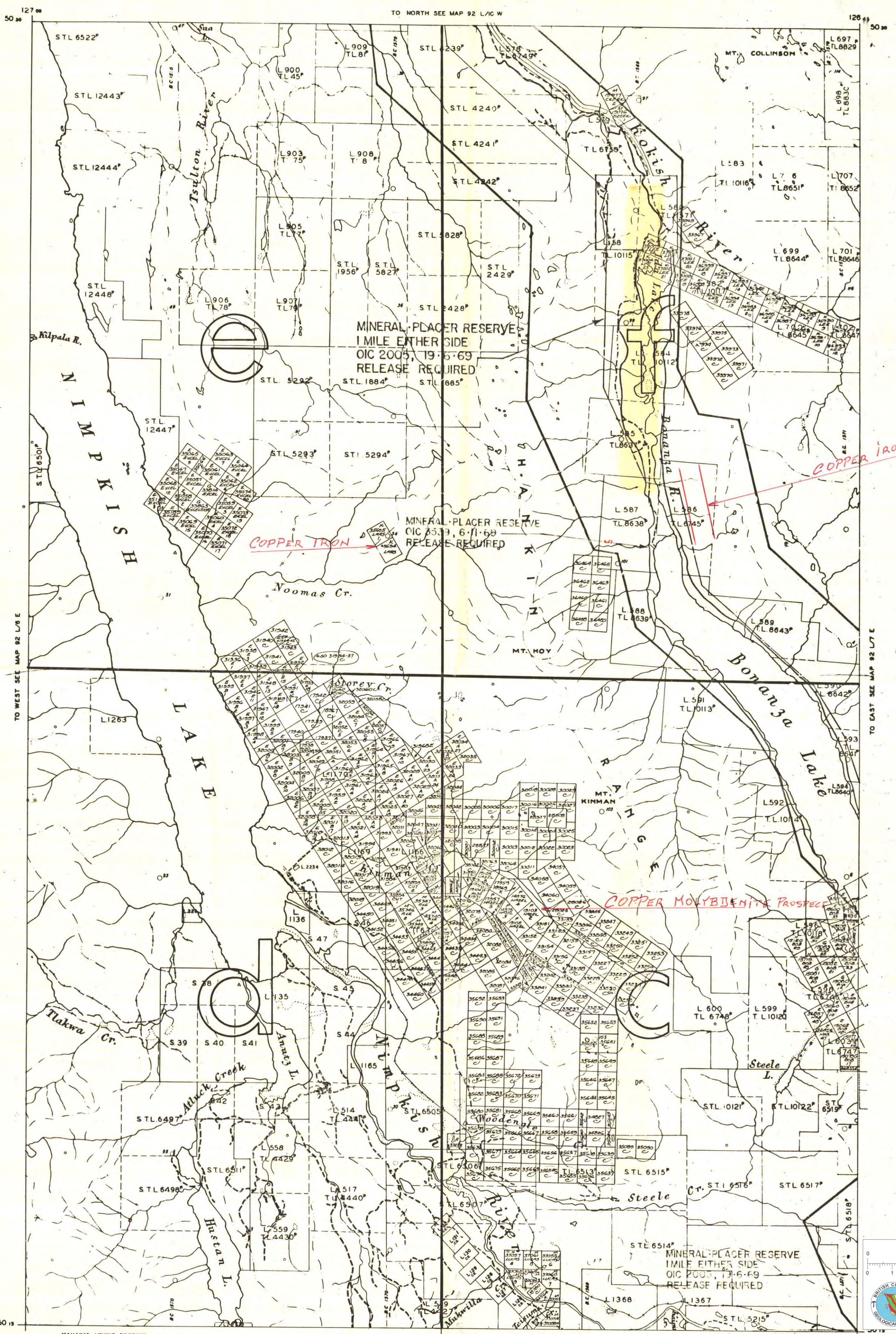


M92L/7W

Please bring this map with you!



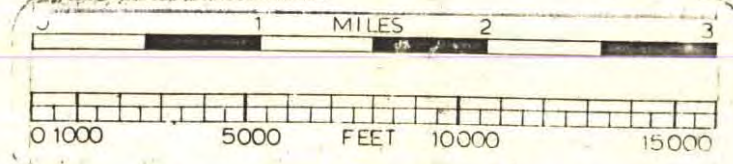
COPPER IRON PROSPECT

COPPER MOLYBDENITE PROSPECT

921073

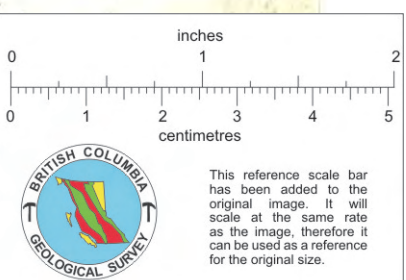
- NANAMO MINING DIVISION**
- International Boundary
 - Provincial Boundary
 - Mining Division Boundary
 - City or Municipal Boundary
 - Indian Reservation
 - Surveyed Boundary
 - Unsurveyed Boundary
 - Mineral and Placer Reserve
 - Ecological Reserves
 - Park Boundary
 - Recreation / Boundary
 - Railway
 - Highway
 - Bridge
 - Tunnel
 - Power Transmission Line
 - Pipeline
 - Stream, perennial
 - Stream, intermittent, dry
 - Ditch, canal, flume
 - Dam
 - Rapid, Falls
 - Boundary, swamp, flat, snow
 - Swamp
 - Lookout
 - Cliff or steep bank

DEPARTMENT OF MINES AND PETROLEUM RESOURCES



This map is prepared only as a guide to the location of mineral claims and Placer Mining Leases as shown on the locator's sketches. For current or more specific information, application should be made to the Mining Division concerned.

Map prepared by S. Hoffmann from air photos M92L/7W drawn from aerial photographs dated 1953



012454

M92L/7W