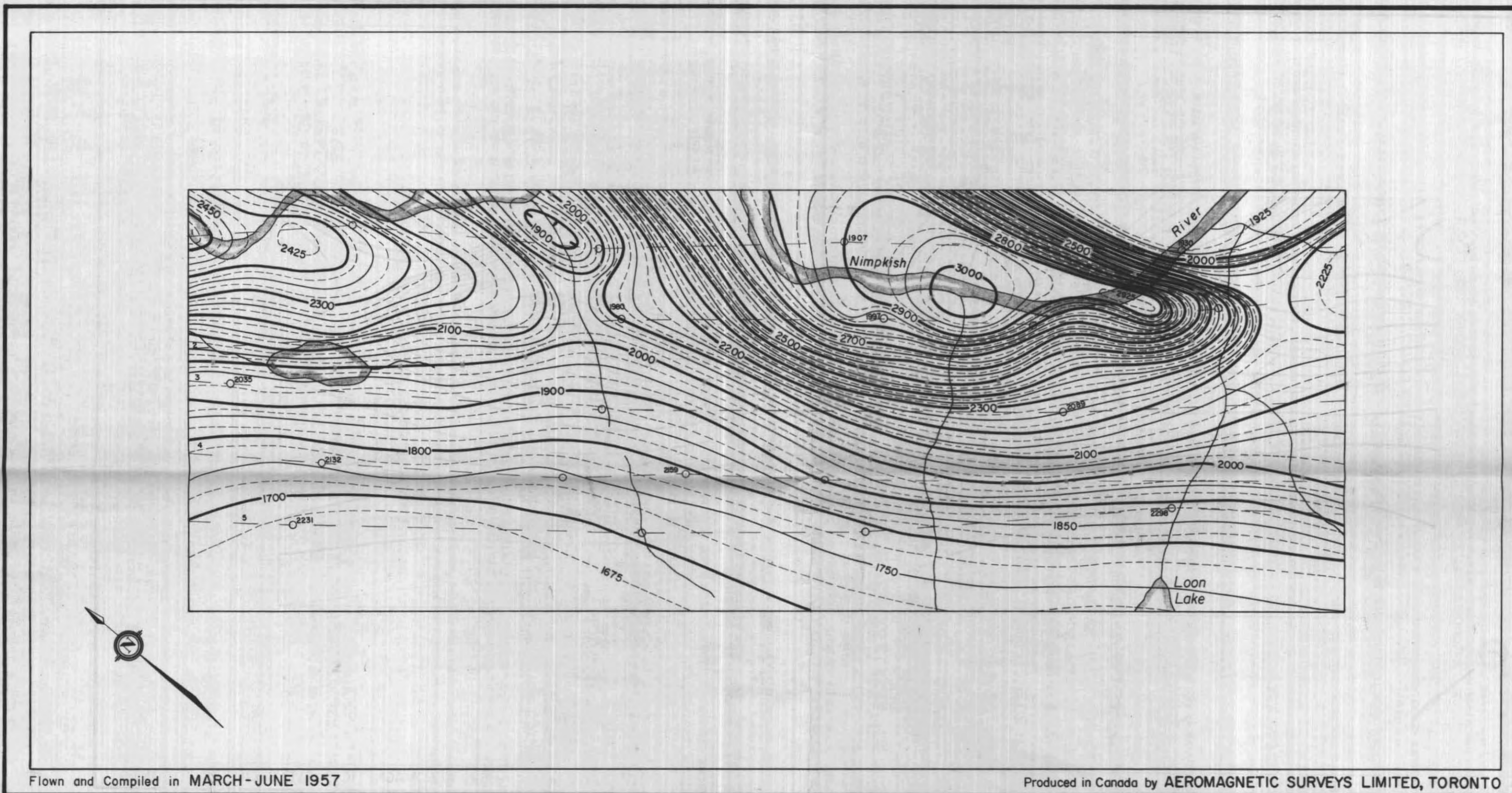


ST. UGENE MINING CORPORATION LIMITED

AIRBORNE MAGNETOMETER SURVEY

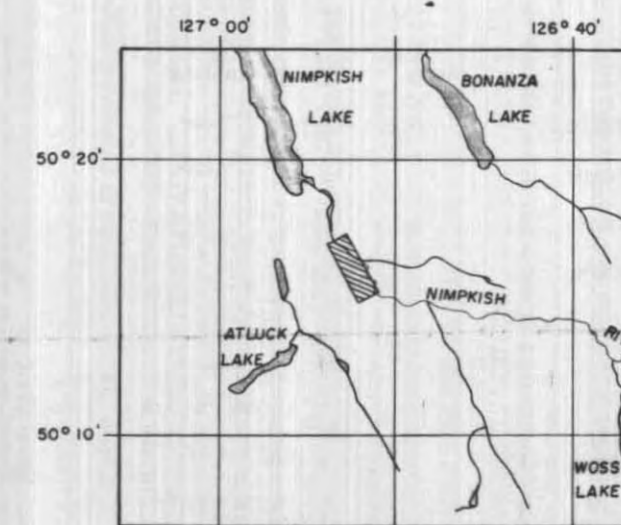
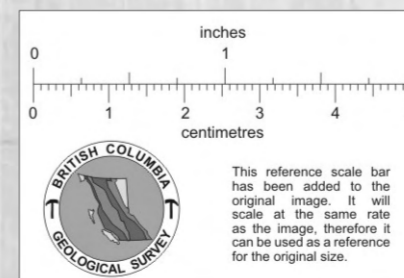
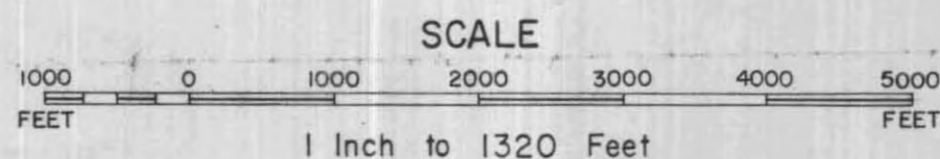


Flown and Compiled in MARCH-JUNE 1957

Produced in Canada by AEROMAGNETIC SURVEYS LIMITED, TORONTO

CONTOUR INTERVAL	25 GAMMA
500 GAMMA CONTOUR	
100 GAMMA CONTOUR	
50 GAMMA CONTOUR	
25 GAMMA CONTOUR	
MAGNETIC LOW	
FIDUCIAL POINTS	3690
FLIGHT LINES	1 TO 5
MEAN FLIGHT LINE SPACING	1000 FEET
MEAN TERRAIN CLEARANCE	500 FEET

NIMPKISH RIVER AREA BRITISH COLUMBIA



92L/7W
92L-34, 122, 123

012322