
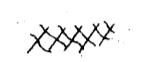
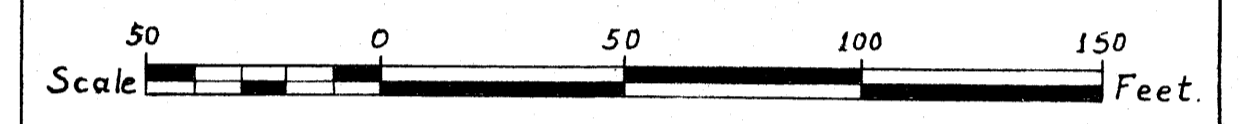


**PLANS OF WORKINGS
WHITE PINE GROUP**
BICKLEY BAY, EAST THURLOW I'D

LEGEND

- Sketched Contour, Elevation in Feet ——— 675
- Open Cut ———
- Fault, with dip $\sim 25^\circ$
- Fracture Wall, with dip $\sim 75^\circ$
- Andesite Dyke 
- Quartz exposed on surface 

92K/60
92K-36



Dept of Mines, British Columbia.

Mapped by H. Sargent
June, 1939

