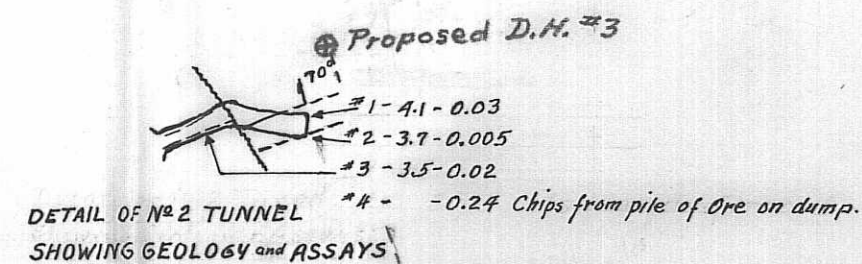
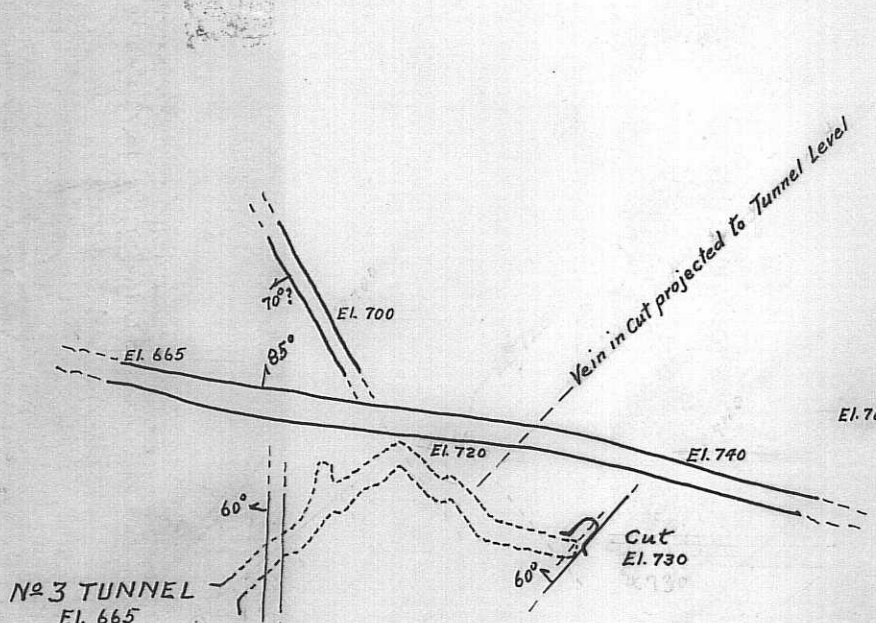


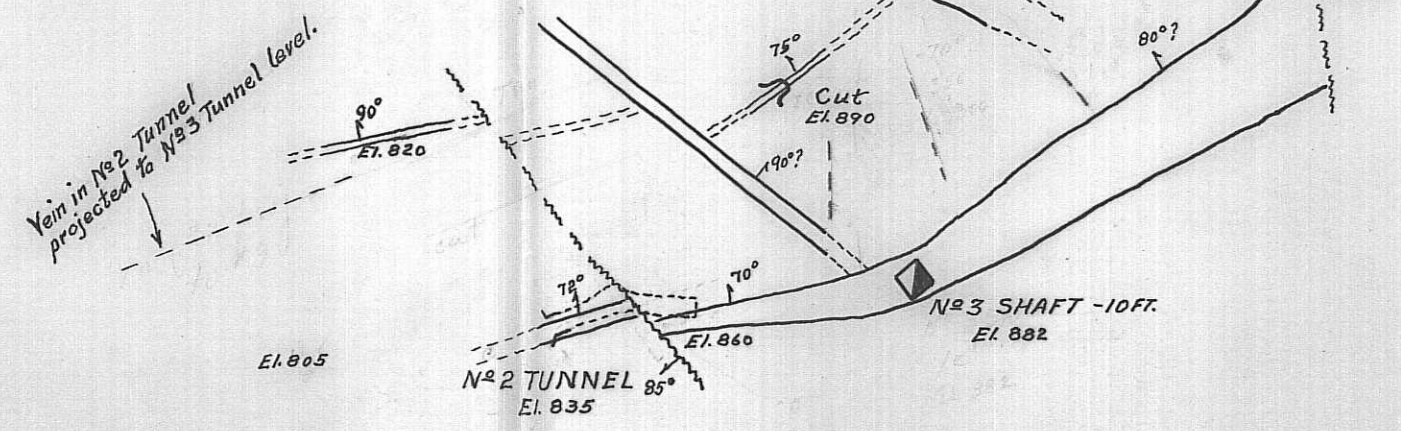
DETAIL OF No. 3 TUNNEL
SHOWING GEOLOGY and ASSAYS



DETAIL OF No. 2 TUNNEL
SHOWING GEOLOGY and ASSAYS

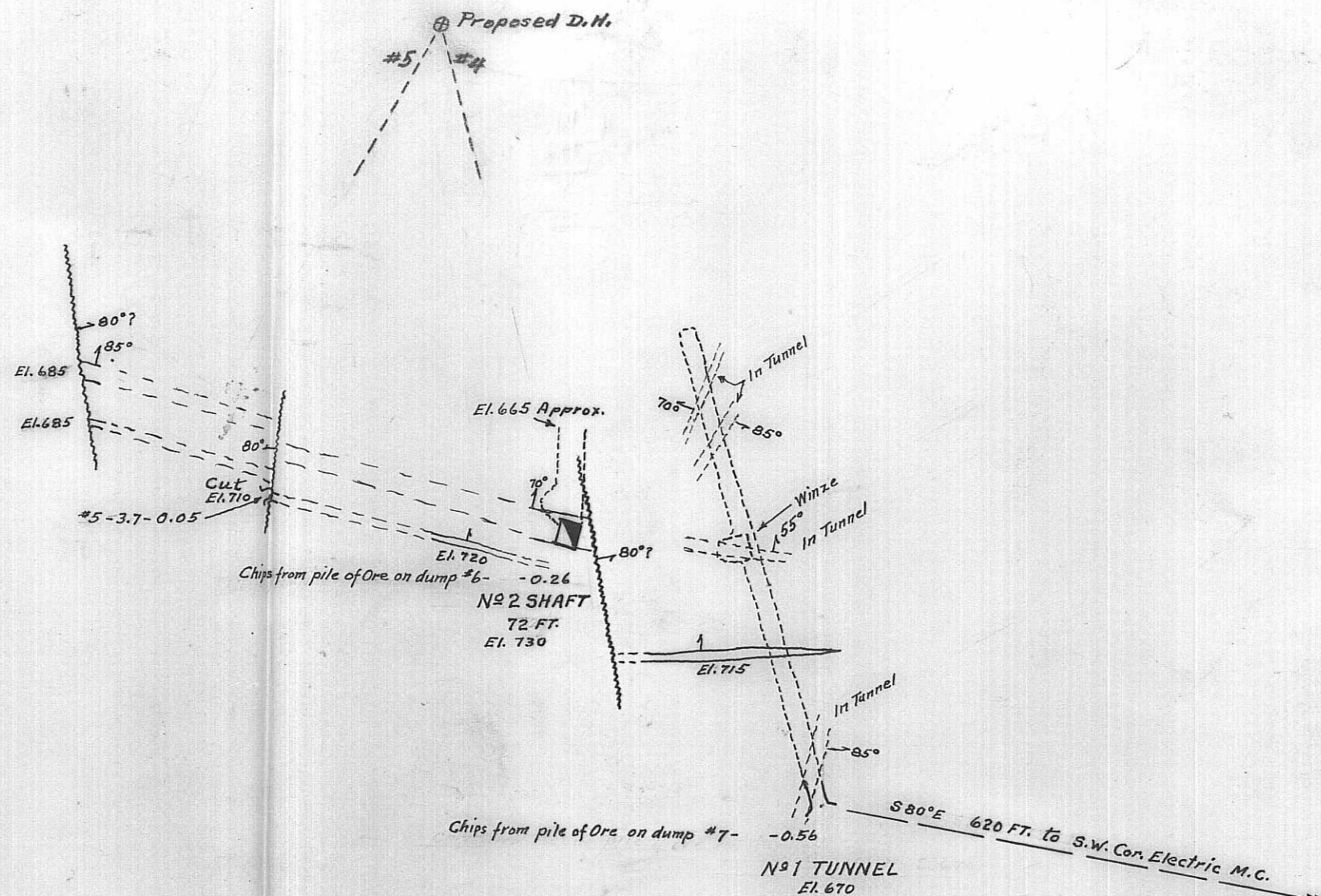
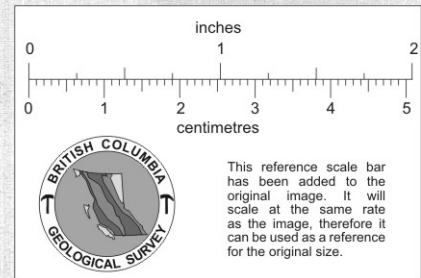


No. 3 TUNNEL
El. 665



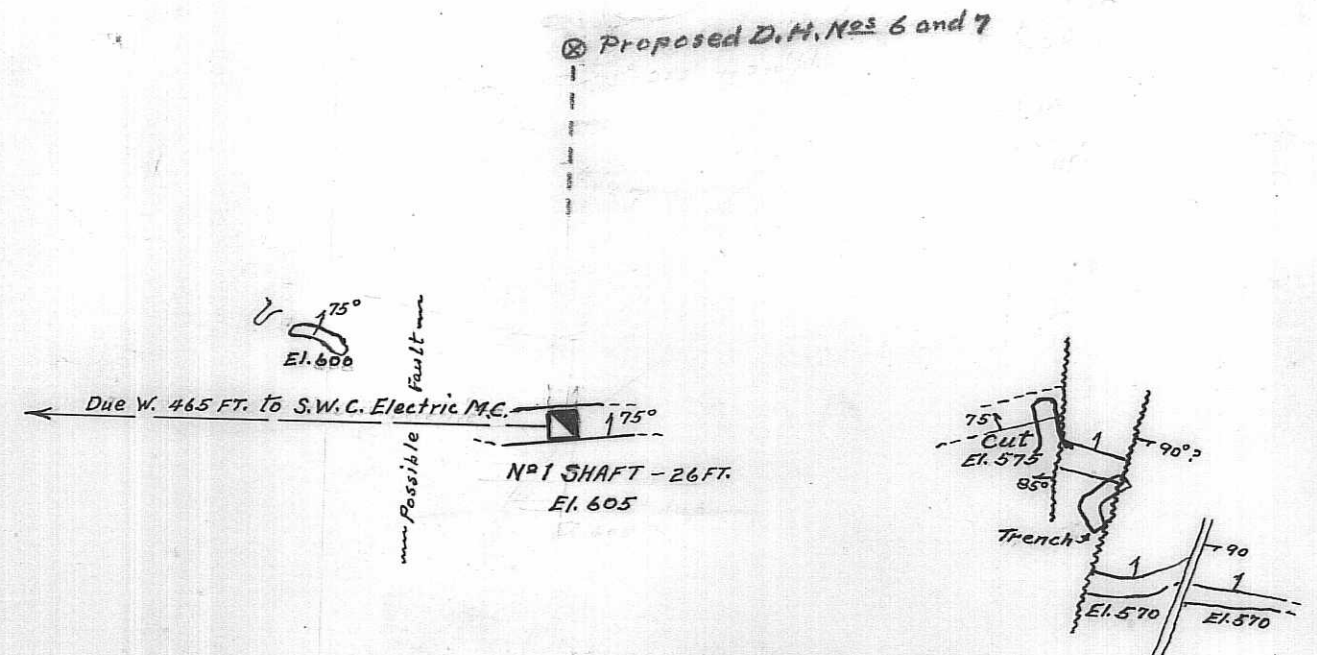
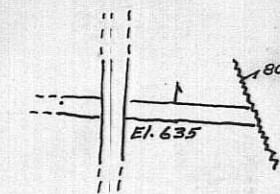
AREA "C"

N.W. Cor. ©
White Pine M.C.



AREA "B"

Forge



AREA "A"

**DETAIL OF WORKINGS
AMALGAMATED SYNDICATE**

EAST THURLOW ISLAND, B.C.
SCALE: 1 INCH = 50 FT.

- Quartz Veins
 - Diabase Dikes
 - Andesite Dikes
 - Faults
- Assay Figures thus: - No. of sample - Feet width - Oz. Gold.
- Surveyed with Brunton Compass & Tape. Elevations by Aneroid barometer.*
- C.C. Starr
Feb. 1946

Property File 092K 036

011888