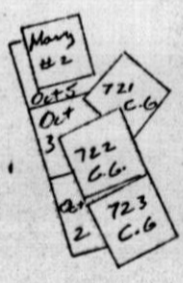

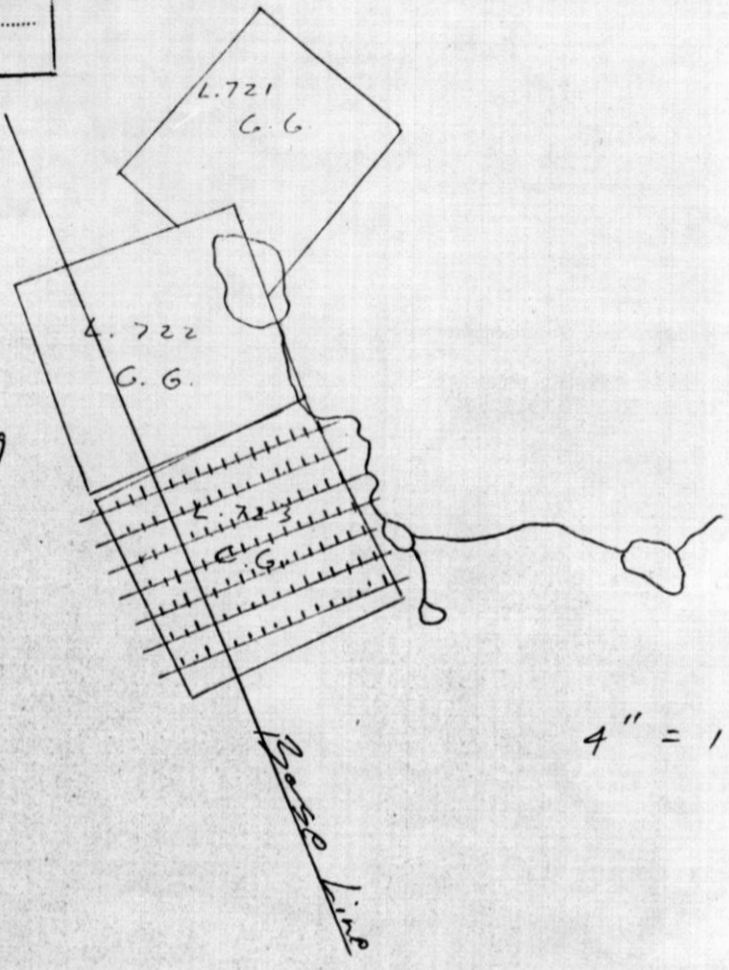


Department of
Mines and Petroleum Resources
ASSESSMENT REPORT

NO. **2362** MAP **#1**

Location of Line Cutting
L. 723 C.G.



1:50,000

2362

011847