

LA ROCK MINING CORP.

011704

1400 - 409 Granville Street
Vancouver, B.C.
V6C 1T2

Tel: (604) 687-4150
Fax: (604) 687-4155

BRIEF SUMMARY
MASSIVE SULPHIDE PROJECT
BRANDYWINE AREA
1992

SPRING 92

- * April - May 30 km Pulse Electromagnetometer Survey.
- * Prospecting, rock sampling and geological mapping.

SUMMER - FALL 92

- * 10,000 Feet Drilling Mineral Reserve at Tedi Pit for lead, zinc, copper, gold and silver.
- * Developed geological model that suggests a syn-form with excellent mineral potential.
- * Geological investigation of model located mineralized float giving a high priority drill target.

1993 OBJECTIVES

WINTER - SPRING 93

- * Commence diamond drilling on high priority mineral float target and high gold values at Main Showing.

SUMMER - FALL 93

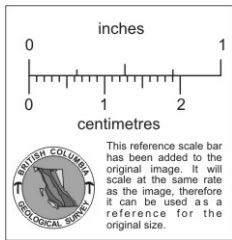
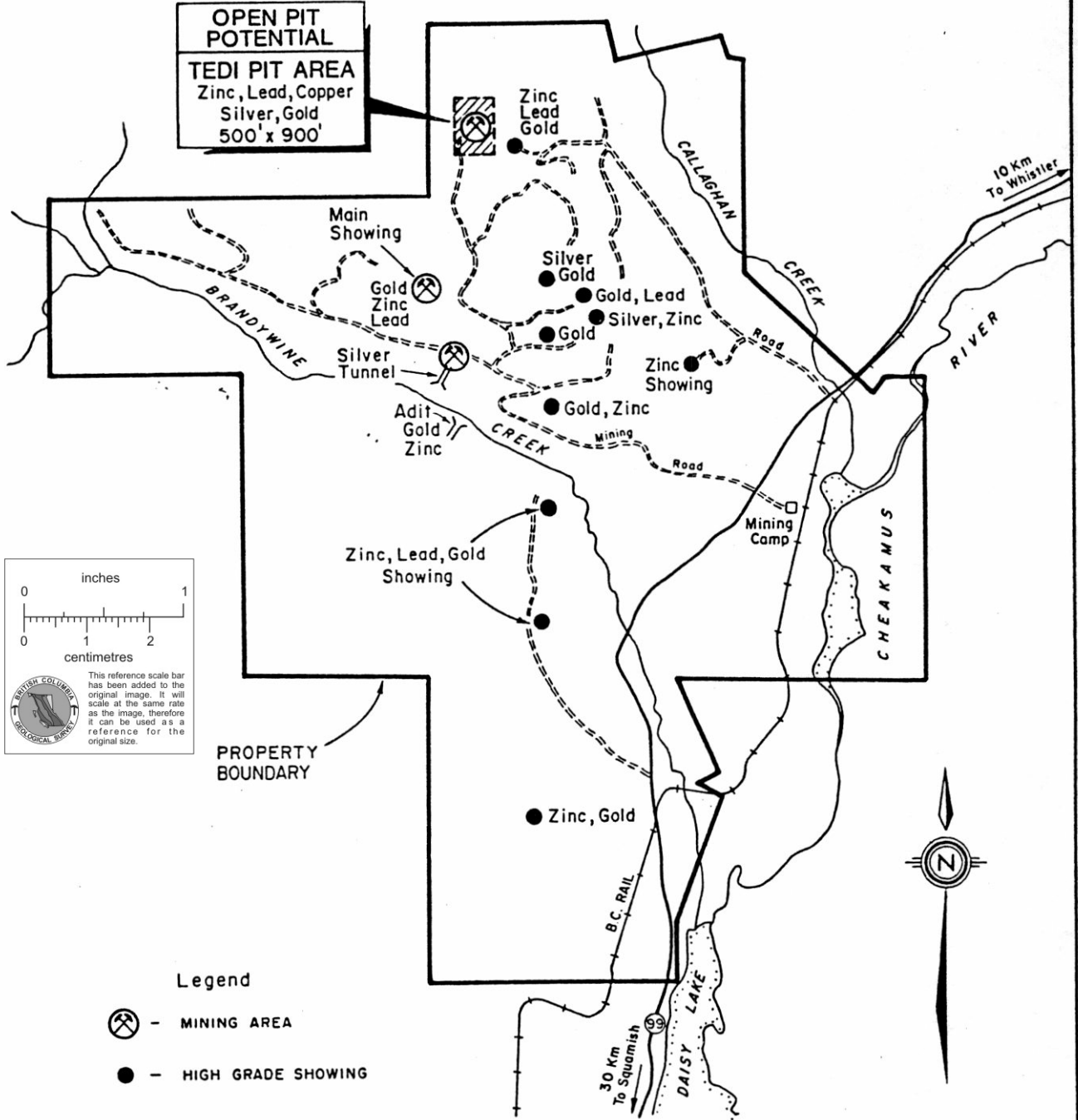
- * Drill Tedi Pit to prepare for a Feasibility Study.
- * Systematically drill 6 high priority zones.
- * Commence regional exploration on remainder 3/4 of claims to cover other high lead, zinc, copper, gold and silver assays.

DIAMOND DRILL IS ON SITE.

WIDTH 7 KM (4.35 MILES) E.- W.



LENGTH 8 KM (4.97 MILES)

OPEN PIT POTENTIAL
TEDI PIT AREA
Zinc, Lead, Copper
Silver, Gold
500' x 900'



PROPERTY BOUNDARY


Legend

-  - MINING AREA
-  - HIGH GRADE SHOWING

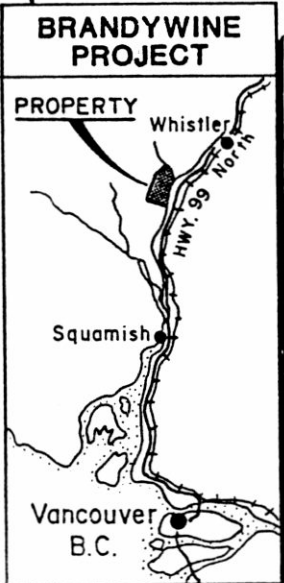

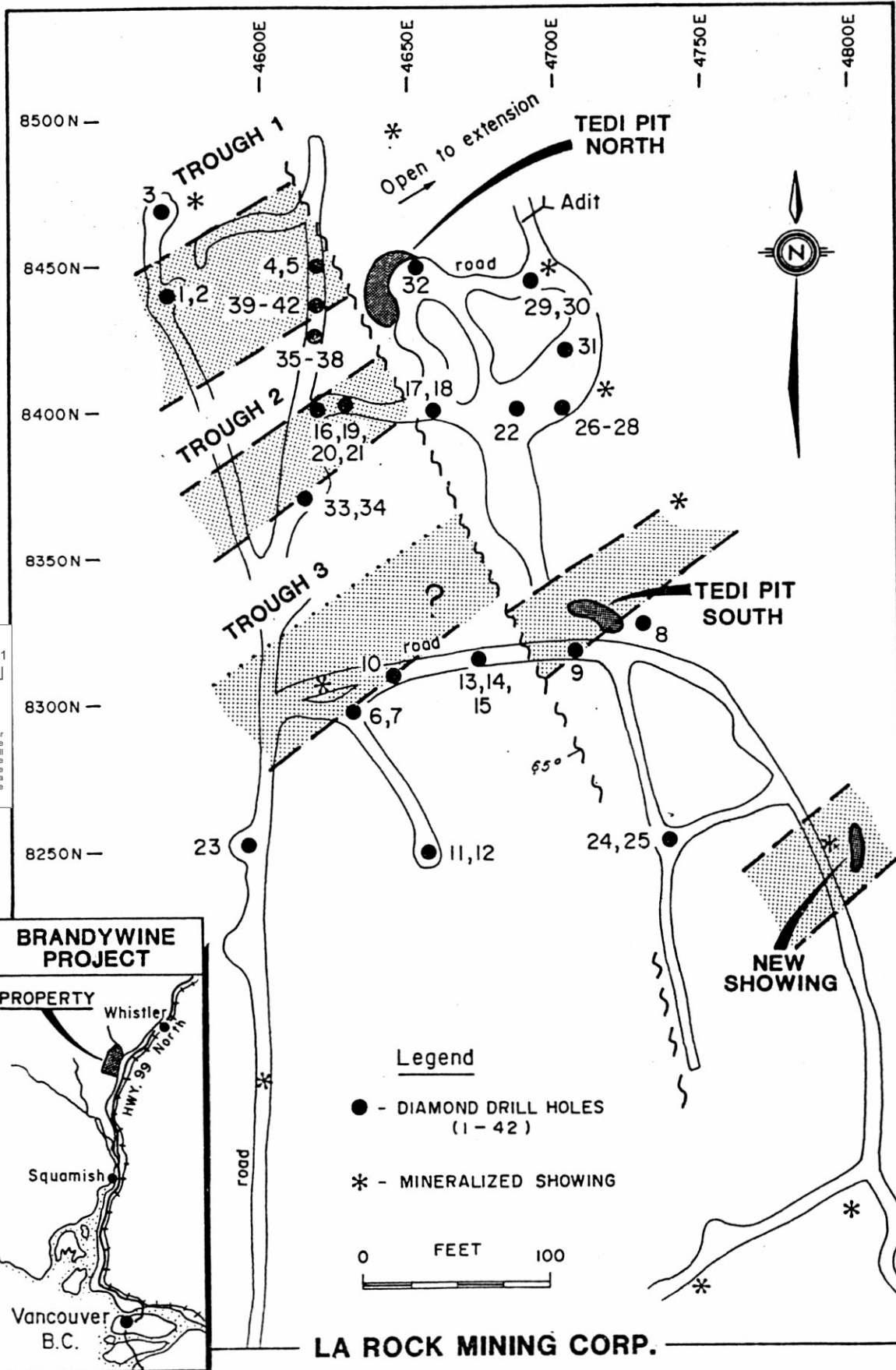
LA ROCK MINING CORP. BRANDYWINE PROJECT

BRITISH COLUMBIA

KILOMETRES



BRANDYWINE PROJECT TEDI PIT AREA NORTHWEST PORTION OF PROPERTY



Legend

- - DIAMOND DRILL HOLES (1 - 42)
- * - MINERALIZED SHOWING



LA ROCK MINING CORP.

ASSAY RESULTS FROM THE TEDI PIT

HOLE NO.	INTERVAL FEET	WIDTH FEET	GOLD OZ/T	SILVER OZ/T	COPPER %	LEAD %	ZINC %	VALUE CND\$/T
NB-1	71.5-87.0	15.5	0.03	2.3	0.86	7.12	10.33	\$271.00
BV-1	72.0-92.0	20.0	.04	4.4	2.33	10.80	9.35	340.00
BV-2	78.0-88.0	10.0	.03	1.1	.80	3.45	4.95	138.50
BV-3	7.0-12.0	5.0	.01	.2	.12	.56	1.14	24.89
BV-3	77.0-87.0	10.0	.01	.3	.05	.55	.49	7.35
BV-3	92.0-107.0	15.0	.01	.2	.09	.64	.98	27.00
BV-4	49.0-64.0	15.0	.01	.5	.11	1.54	1.42	21.30
BV-4	69.0-79.0	10.0	.01	1.1	.05	2.68	1.00	46.10
BV-6	16.0-21.0	5.0	.01	.2	.08	.60	1.00	21.40
BV-6	31.0-61.0	30.0	.01	.5	.27	.82	2.80	61.65
BV-7	16.0-36.0	20.0	Trace	.3	.12	.83	1.10	27.25
BV-8	14.0-80.0	66.0	.01	.7	.14	1.86	1.06	41.10
BV-10	18.0-38.0	20.0	.02	.8	.17	2.78	1.12	54.40
BV-10	116.0-221.0	105.0	----	10.0	.04	.55	.33	60.10
BV-12	18.0-113.0	95.0	.01	2.4	.08	1.82	1.66	56.80
BV-12	143.0-193.0	50.0	Trace	3.9	.07	.34	.44	30.35
92-1	18.0-23.0	5.0	.004	.13	.17	.02	1.73	32.67
92-1	67.0-77.0	10.0	.016	.48	.35	.55	1.55	45.35
92-2	17.0-22.0	5.0	.004	.49	.153	.14	1.42	30.26
92-4	65.0-75.0	10.0	.018	.56	.679	.153	4.41	94.75
92-5	57.0-82.0	25.0	.01	.25	.12	.575	1.13	29.59
92-6	61.0-76.0	15.0	.006	.19	.16	.45	.84	28.67
92-7	67.0-72.0	5.0	.012	.48	.15	2.09	1.49	46.48
Holes 3, 8, 9, 11, 12, 14 and 15				minor values				
92-10	56.0-66.0	10.0	.004	.14	.13	.36	1.12	23.11
92-13	68.0-78.0	10.0	.011	.10	.05	.36	.84	21.73
92-16	27.0-42.0	15.0	.012	.85	.15	3.56	4.45	106.65
92-17	34.0-44.0	10.0	.01	.43	.11	2.01	1.31	43.20
92-18	38.0-89.0	30.0	.01	.62	.38	2.01	5.01	107.10
92-19	36.0-41.0	5.0	.01	.20	.02	.72	1.21	32.71
92-20	41.0-85.0	35.0	.01	.60	.23	2.61	3.05	78.35
92-21	30.0-55.0	25.0	.009	.29	.11	1.01	2.44	51.98
92-21	75.0-100.0	25.0	.005	.14	.05	.27	1.40	27.10
Holes 22, 23, 24, 25, 27, 28, 29, 30 and 31				minor values				
92-26	71.0-76.0	5.0	.043	.14	.098	.32	1.15	39.67
92-32	0.0-15.0	15.0	.010	.49	.66	.82	6.50	126.85
92-33	27.0-72.0	45.0	.005	.117	.03	.33	.41	13.30
92-34	50.0-115.0	65.0	.004	.14	.05	.39	.65	17.77
92-35	27.0-97.0	70.0	.011	.238	.10	.97	.99	33.50
92-36	20.0-25.0	5.0	.009	.68	.22	2.71	2.49	73.14
92-36	25.0-105.0	80.0	.003	.11	.04	.39	.47	13.00
92-37	32.0-92.0	60.0	.009	.37	.12	1.01	.72	27.06
92-39	69.0-79.0	10.0	.011	.60	.40	1.32	2.21	60.75
92-39	64.0-94.0	30.0	.013	.31	.20	.83	1.43	39.80
92-40	45.0-55.0	10.0	.017	.25	.08	1.37	1.26	39.65
92-41	60.0-75.0	15.0	.009	.393	.07	1.10	1.82	43.08
92-41	45.0-85.0	40.0	.012	.164	.04	.52	.97	25.35
92-42	60.0-85.0	25.0	.047	.296	.09	.79	1.37	50.10
92-42	50.0-110.0	60.0	.022	.179	.06	.52	.84	28.27
92-43	60.0-80.0	20.0	.028	.275	.20	1.85	2.78	73.85
92-43	50.0-85.0	35.0	.018	.21	.13	1.25	1.72	47.13
Holes 38 and 47				minor values				
92-44	80.0-85.0	5.0	.028	.35	.038	.73	1.00	35.10
92-45	77.0-82.0	5.0	.012	1.42	.319	3.42	1.70	71.32

ASSAYS FROM TEDI PIT.....cont'd

HOLE NO.	INTERVAL FEET	WIDTH FEET	GOLD OZ/T	SILVER OZ/T	COPPER %	LEAD %	ZINC %	VALUE CND\$/T
92-46	82.0-92.0	10.0	.025	1.08	.29	2.46	2.21	\$ 74.90
92-48	78.0-113.0	35.0	.015	1.15	.76	3.32	5.21	135.10
92-49	49.0-89.0	20.0	.034	3.36	1.10	9.55	5.60	215.93
92-50	52.0-72.0	20.0	.028	1.08	.47	3.26	3.35	103.86
92-51	77.0-107.0	30.0	.01	.451	.15	1.23	1.74	45.50
Holes 52, 53, 54 and 55			minor values					
92-56	15.0-35.0	20.0	.01	.53	.30	2.23	2.45	64.75
92-56	47.0-72.0	25.0	.01	.78	.21	2.39	1.56	53.25
92-57	65.0-90.0	25.0	.01	1.02	.18	3.21	3.54	86.30

LA ROCK MINING CORP.

NEWS RELEASE

November 5, 1992
BRANDYWINE PROJECT

V.S.E.Symbol-LAR

U.S. 12g3-2(b) #82-1496


HIGH GRADE

PROPERTY FILE

With the successful completion of DD holes 44 through 53 La Rock has now drilled approximately 5000 feet in 33 holes in the "Tedi Pit" grid area. Drill holes 48 through 51 have intersected high grade lead, zinc and copper with improved values in gold & silver. These holes develop greater open pitable reserves and dramatically improve the over all grade. Holes 52 & 53 now completed, have also intersected material similar to 48, 49, & 50 and are being assayed. Drilling continues.

DD HOLE	FOOTAGE	CU%	PB%	ZN%	AG/OZ/T	AU/OZ/T	VALUE CDN
BV44-92	80-85	.038	.73	1.00	.35	.028	\$ 56.95
BV45-92	77-82	.319	3.42	1.70	1.42	.012	\$ 145.68
BV46-92	82-87	.26	4.18	2.45	1.72	.034	
BV46-92	87-92	.33	.74	1.97	.45	.016	\$ 137.88
BV48-92	78-83	1.242	2.31	8.28	.76	.022	
BV48-92	83-88	2.139	12.17	9.14	4.35	.029	35'
BV48-92	88-93	1.153	3.91	11.59	1.45	.017	AVERAGE
BV48-92	93-98	.332	1.07	2.44	.55	.014	VALUE
BV48-92	98-103	.233	1.58	1.98	.42	.011	\$ 243.39
BV48-92	103-108	.228	1.78	2.65	.47	.010	
BV48-92	108-113	.051	.37	.40	.11	.003	
BV49-92	69-74	1.630	16.47	8.36	6.18	.035	20'
BV49-92	74-79	2.174	16.56	8.60	5.65	.056	AVERAGE
BV49-92	79-84	.461	4.29	4.13	1.39	.037	VALUE
BV49-92	84-89	.165	.90	1.27	.25	.011	\$ 437.69
BV50-92	52-57	.505	2.27	3.10	.85	.013	20'
BV50-92	57-62	.662	3.26	6.80	1.15	.020	AVERAGE
BV50-92	62-67	.611	6.85	2.83	2.13	.072	VALUE
BV50-92	67-72	.111	.69	.68	.20	.010	\$ 191.79
BV51-92	77-82	1.121	2.84	4.47	1.42	.020	
BV51-92	82-87	.180	.97	1.22	.26	.006	
BV51-92	87-92	.164	1.13	1.03	.29	.008	30'
BV51-92	92-97	.201	1.19	1.46	.32	.006	AVERAGE
BV51-92	97-102	.095	.80	.62	.25	.006	VALUE
BV51-92	102-107	.100	.41	.63	.12	.005	\$ 78.82

On Behalf of the Board


David L. Simms
Corporate Secretary

Phone 604-589-2416
Phone 604-687-4150
Fax 604-687-4155

The Vancouver Stock Exchange has not reviewed and does not accept responsibility for the adequacy or accuracy of this release.

To: Tom SCHROETER
 FAX # 775-0313

927/3E



LA ROCK MINING CORPORATION

March 22, 1994.

1400 - 409 GRANVILLE STREET, VANCOUVER, B.C., V6C 1T2

TEL: (604) 687-4150
 FAX: (604) 607-4155

NEWS RELEASE DRILLING BEGINS AGAIN

After a short break the Company is pleased to report that drilling has resumed on the Company's Brandywine property, 40 km, north of Squamish B.C. Drilling is continuing in the Dave's Pond gold zone. A total of 7 holes were completed in the first half of the winter drilling program. All current exploration work is concentrated in the Dave's Pond area.

DDH #	Az	Dip	Length	Interval	Width	Gold(oz/t)
DP-94-1	025	-45	298 ft	94.5-104.0	9.5 ft	0.033
				133.0-138.0	5.0 ft	0.087
				148.0-158.0	10.0 ft	0.032
DP-94-2	025	-65	298 ft	115.0-118.0	3.0 ft	0.109
				148.0-153.0	5.0 ft	0.023
				243.5-247.0	3.5 ft	0.261
DP-94-3	025	-45	238 ft	124.0-132.0	8.0 ft	0.349
				166.5-179.5	13.0 ft	0.030
DP-94-4	025	-60	288 ft	173.0-198.0	25.0 ft	0.021
DP-94-5	025	-45	238 ft	125.5-130.5	5.0 ft	0.023
DP-94-6	025	-45	308 ft	155.5-165.5	10.0 ft	0.049
				205.0-210.5	5.5 ft	0.155
DP-94-7	025	-60	348 ft	has been submitted for assay.		

The mineralization occurs in deformed, altered and veined rocks in the DP shear zone. The best gold grades are associated with quartz carbonate veins containing disseminated concentrations of galena, sphalerite, chalcopryrite and pyrite. Visible gold has been identified locally. The DP shear zone, itself, is up to 100 feet thick and of unknown strike length (possibly greater than 2000 feet). This zone is open at both ends and to depth. In several holes, a number of distinct mineralized zones have been discovered. Drilling will continue at Dave's Pond to test the mineralization along strike and to depth.

LA ROCK MINING CORP.

DAVID SIMMS
 DIRECTOR

The Vancouver Stock Exchange has not reviewed and does not accept responsibility for the adequacy or accuracy of this release.

ROBERT PINSENT.



LA ROCK MINING CORPORATION

US 12g3 - 2(b) No. 82-1496
 Standard and Poor's Listed
 VSE Symbol - LAR
 March 29, 1995

1458
 4466 - 409 GRANVILLE STREET, VANCOUVER, B.C., V6C 1T2

TEL: (604) 687-4150
 FAX: (604) 687-4155

FURTHER SIGNIFICANT GOLD ASSAYS

LA ROCK MINING CORP. is pleased to announce further significant drilling results from the Brandywine Property, 30 mi. north of Squamish, B.C. and 2 miles west of Highway 99. Hole DP95-6 has intersected significant mineralization similar to Hole DP95-5, (News Release - March 21, 1995).

DP95-6 -66' - 93', a 27' weighted average, uncut grade = 0.6928 oz. gold per ton.

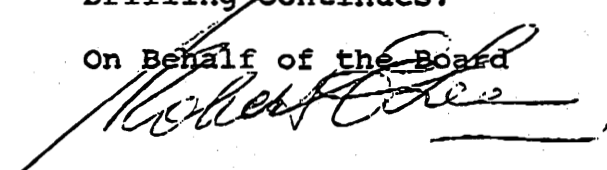
<u>INTERVAL</u>	<u>WIDTH</u>	<u>OZ. GOLD PER TON</u>
66' - 71'	5 ft.	1.851 oz. gold/ton
71' - 76'	5 ft.	1.293 oz. gold/ton
76' - 81'	5 ft.	0.302 oz. gold/ton
81' - 88'	7 ft.	0.008 oz. gold/ton
88' - 93'	5 ft.	0.010 oz. gold/ton

At 118' - 158', a 40' weighted average, uncut grade = 0.753 oz. gold/ton

118' - 123'	5 ft.	3.558 oz. gold/ton
123' - 128'	5 ft.	0.482 oz. gold/ton
128' - 133'	5 ft.	1.818 oz. gold/ton
133' - 138'	5 ft.	0.109 oz. gold/ton
138' - 148'	10 ft.	0.002 oz. gold/ton
148' - 153'	5 ft.	0.051 oz. gold/ton
153' - 158'	5 ft.	0.026 oz. gold/ton

Hole DP95-6 was drilled 50' south-east of DP95-5, which returned 30 feet weighted average, uncut grade value of 0.64 oz. gold/ton.
 Drilling continues.

On Behalf of the Board


 Dr. Robert E. Lee
 President

THE VANCOUVER STOCK EXCHANGE HAS NOT REVIEWED AND DOES NOT ACCEPT RESPONSIBILITY FOR THE ADEQUACY OR ACCURACY OF THIS RELEASE.

of pages 1

ALBERT PINSET.	From	SAM WINROB
		INVESTOR
		RELATIONS

LA ROCK MINING CORPORATION

1458 - 409 GRANVILLE STREET, VANCOUVER, B.C., V6C 1T2

TEL: (604) 687-4150
FAX: (604) 687-4155

US 12g3 - No. 82-1496
Standard and Poor's Listed
VSE Symbol - LAR
June 5, 1995

BRANDYWINE UPDATE

La Rock Mining Corporation is pleased to announce excellent gold values from Hole DP95-12, increasing gold reserves on its Brandywine gold property, 30 miles north of Squamish, B.C. DP95-12 has been drilled 75 feet west of Hole 95-5 and approximately 100 feet northwest of Hole 95-6. Assay results from Acme Analytical Laboratories (fire assays).

DP95-12 INTERVAL

DP95-12 INTERVAL	OZ. GOLD/TON (uncut)
23'- 28'	0.015 oz. gold/ton
28'- 33'	2.393
33'- 38'	0.239
38'- 43'	0.280
43'- 48'	0.028
73'- 78'	0.143 oz. gold/ton
88'- 90.5'	0.020
90.5'- 93'	1.820
128'- 133'	0.002 oz. gold/ton
133'- 138'	2.248
138'- 143'	0.002
153'- 158'	0.153 oz. gold/ton
158'- 163'	0.015
178'- 183'	0.046
183'- 188'	0.111
188'- 193'	0.058
228'- 233'	0.001 oz. gold/ton
233'- 238'	2.234
238'- 240.5'	1.671
240.5'- 243'	0.003
333'- 338'	0.803 oz. gold/ton
348'- 353'	0.102

DP95-13 has been completed, 40 feet west of Hole 95-12, and been sent for assay. All holes are drilled at -90°. Drilling continues.

ON BEHALF OF THE BOARD

Robert E. Lee
ROBERT E. LEE
PRESIDENT

THE VANCOUVER STOCK EXCHANGE HAS NOT REVIEWED AND DOES NOT ACCEPT RESPONSIBILITY FOR THE ADEQUACY OR ACCURACY OF THIS RELEASE.



LA ROCK MINING CORPORATION

US 12g3-2(b) No. 82-1496
Standard and Poor's Listed
VSE Symbol -LAR
June 22, 1995

1458 - 409 GRANVILLE STREET, VANCOUVER, B.C., V6C 1T2

TEL: (604) 687-4150
FAX: (604) 687-4155

SUCCESSFUL GOLD RESULTS CONTINUE AT BRANDYWINE

La Rock Mining Corporation is pleased to announce excellent gold values from Hole DP95-14, located 100 feet north of Hole 95-13, on the Brandywine gold property, 30 miles north of Squamish, B.C.

Mineralization was encountered from 23 feet to a depth of 258 feet, with good gold mineralization throughout, including:

60 ft. contiguous intersection(weighted average)= 0.384 oz gold/ton.

DP95-14

<u>INTERVAL</u>	<u>WIDTH</u>	<u>OZ. GOLD/TON (UNCUT)</u>
68' - 73'	5 ft.	0.432 oz. gold/ton
73' - 78'	5 ft.	0.945
78' - 83'	5 ft.	0.007
83' - 88'	5 ft.	0.492
88' - 93'	5 ft.	0.005
93' - 98'	5 ft.	0.566
98' - 103'	5 ft.	0.168
103' - 108'	5 ft.	0.321
108' - 113'	5 ft.	0.953
113' - 118'	5 ft.	0.172
118' - 123'	5 ft.	0.447
123' - 128'	5 ft.	0.097

This is our 10th very successful drill result in this 1995 drill program, which further expands our gold reserves in accordance with our diamond drilling program.

A summary of our successful drill results will be forthcoming shortly.

Drilling continues.

On Behalf of the Board


Dr. Robert E. Lee
President

THE VANCOUVER STOCK EXCHANGE HAS NOT REVIEWED AND DOES NOT ACCEPT RESPONSIBILITY FOR THE ADEQUACY OR ACCURACY OF THIS RELEASE.



LA ROCK MINING CORPORATION

US 1293-2(b) no. 82-1496
 Standard and Poor's Listed
 VSE Symbol - LAR

1458 - 408 GRANVILLE STREET, VANCOUVER, B.C., V6C 1T2

TEL: (604) 687-4150
 FAX: (604) 687-4155

August 10, 1995.

NEW EXPANSION OF BRANDYWINE GOLD RESERVES.

La Rock Mining Corporation is extremely pleased to announce excellent gold assay results from Hole DP95-19, located approximately 90 feet south of Hole 95 - 6, 300' south east of Hole 95 - 18 on the Brandywine gold property, 30 miles north of Squamish, B.C.

DP95 - 19 (90°)

55 foot contiguous intersection (wt. av.) = 0.269 oz. gold/ton.

<u>INTERVAL</u>	<u>WIDTH</u>	<u>OZ. GOLD/TON</u>
108' - 113'	5 ft.	1.393
113' - 118'	5 ft.	0.455
118' - 123'	5 ft.	0.241
123' - 128'	5 ft.	0.008
128' - 133'	5 ft.	0.001
133' - 138'	5 ft.	0.001
138' - 143'	5 ft.	0.029
143' - 148'	5 ft.	0.700
148' - 153'	5 ft.	0.013
153' - 158'	5 ft.	0.003
158' - 163'	5 ft.	0.081

AND

65 foot contiguous intersection (wt. av.) = 0.503 oz. gold/ton.


388' - 393'	5 ft.	0.148
393' - 398'	5 ft.	0.868
398' - 403'	5 ft.	1.547
403' - 408'	5 ft.	0.540
408' - 413'	5 ft.	0.004
413' - 418'	5 ft.	0.784
418' - 423'	5 ft.	0.440
423' - 428'	5 ft.	0.117
428' - 433'	5 ft.	0.279
433' - 438'	5 ft.	0.693
438' - 443'	5 ft.	0.106

The core is mineralized to depth. Hole 95 - 19 is the southern most hole outside the perimeter of all the previous drill holes, which opens up a whole new area, both in width and depth and proves the presence of a deeper zone of excellent gold values.

LA ROCK MINING CORPORATION

DR. ROBERT E. LEE

THE VANCOUVER STOCK EXCHANGE HAS NOT REVIEWED AND DOES NOT ACCEPT RESPONSIBILITY FOR THE ADEQUACY OR ACCURACY OF THIS RELEASE.



LA ROCK MINING CORPORATION

1458 - 409 GRANVILLE STREET, VANCOUVER, B.C., V6C 1T2

US 12g3(b) No. 82-1496
 STANDARD AND POOR'S LISTED
 VSE SYMBOL - LAR
 October 11, 1995.

TEL: (604) 687-4150
 FAX: (604) 687-4155

La Rock Mining Corporation is pleased to announce further excellent assay results on it's Brandywine gold property, 30 miles north of Squamish, B.C. Hole 95-23 is located 55 feet, north-west of Hole 95-19, 55 feet east of Hole 95-13 and 60 feet west of Hole 95-16.

DP95-23 (-90°)

30 feet contiguous intersection (wt. av) = 0.960 oz. gold/ton.

<u>Interval</u>	<u>Width</u>	<u>Oz. Gold/Ton</u>
118'- 123'	5 ft.	0.037
123'- 128'	5 ft.	0.206
128'- 133'	5 ft.	3.754
133'- 138'	5 ft.	0.046
138'- 143'	5 ft.	1.701
143'- 148'	5 ft.	0.016

The Company has today signed a 5,000 ft. drilling contract to commence on October 20th, 1995. This drilling program will be done to extend the DP mineralized zones 1500 ft. south-east where a strong geochem gold anomaly and pulse EM survey were previously discovered. These anomalies have never been drilled.

On Behalf of the Board.

Robert E. Lee
 Dr. Robert E. Lee
 President



LA ROCK MINING CORPORATION

VSE Symbol - LAR
U.S. 12g3-2(b) #82-1496
Standard & Poors Listed

1458 - 409 GRANVILLE STREET, VANCOUVER, B.C., V6C 1T2

TOLL FREE: 1-800-211-7977
TEL: (604) 687-4150
FAX: (604) 687-4155

December 3, 1997

CONTINUATION OF 1997 DRILL PROGRAM

La Rock Mining Corporation announces the continuation of the 1997 drilling program, (News Release July 16, 1997) under the direction of David Dunn, P.Geol., on the Company's Brandywine property, located immediately west of Highway #99, fifty kilometers north of Squamish, B.C.


This phase of the exploration and development program is designed to expand the size of the known mineralized area centered on the Dave's Pond gold zone which returned significant gold assay values, some of which, are summarized as follows:

DDH No.	WIDTH	GOLD oz/t
DISCOVERY HOLE DDH 93-4	<i>News Release Sep 16/93</i> 74 feet	avg. 0.222 oz/ton gold
DDH 93-9	<i>News Release Sep 16/93</i> 30 feet	avg. 0.450 oz/ton gold
<i>News Release Summary - July 11/95</i>		
DDH 95-5	30 feet	avg. 0.640 oz/ton gold
DDH 95-6	102 feet	avg. 0.853 oz/ton gold
DDH 95-12	25 feet	avg. 0.600 oz/ton gold
DDH 95-13	35 feet	avg. 1.360 oz/ton gold
	40 feet	avg. 0.300 oz/ton gold
DDH 95-14	60 feet	avg. 0.384 oz/ton gold
DDH 95-15	40 feet	avg. 0.274 oz/ton gold
	9 feet	avg. 6.178 oz/ton gold
DDH 95-16	<i>News Release July 13/95</i> 95 feet	avg. 0.222 oz/ton gold
DDH 95-23	<i>News Release Oct. 11/95</i> 30 feet	avg. 0.960 oz/ton gold

Two 180 meter holes (approximately 590 ft each) will be drilled due east, 100 meters north and 140 meters south of the Dave's Pond "Discovery Hole" DDH93-4. This drilling will test for extensions of the mineral resource developed at the Dave's Pond gold zone.

Drilling continues.

ON BEHALF OF THE BOARD,



Dr. Robert E. Lee,
President

THE VANCOUVER STOCK EXCHANGE HAS NOT REVIEWED AND DOES NOT ACCEPT RESPONSIBILITY
FOR THE ADEQUACY OR ACCURACY OF THIS RELEASE.

LA ROCK MINING CORP.
BRANDYWINE PROJECT
WEST OF HIGHWAY 99
50 KM NORTH OF SQUAMISH,
SOUTHWEST BC


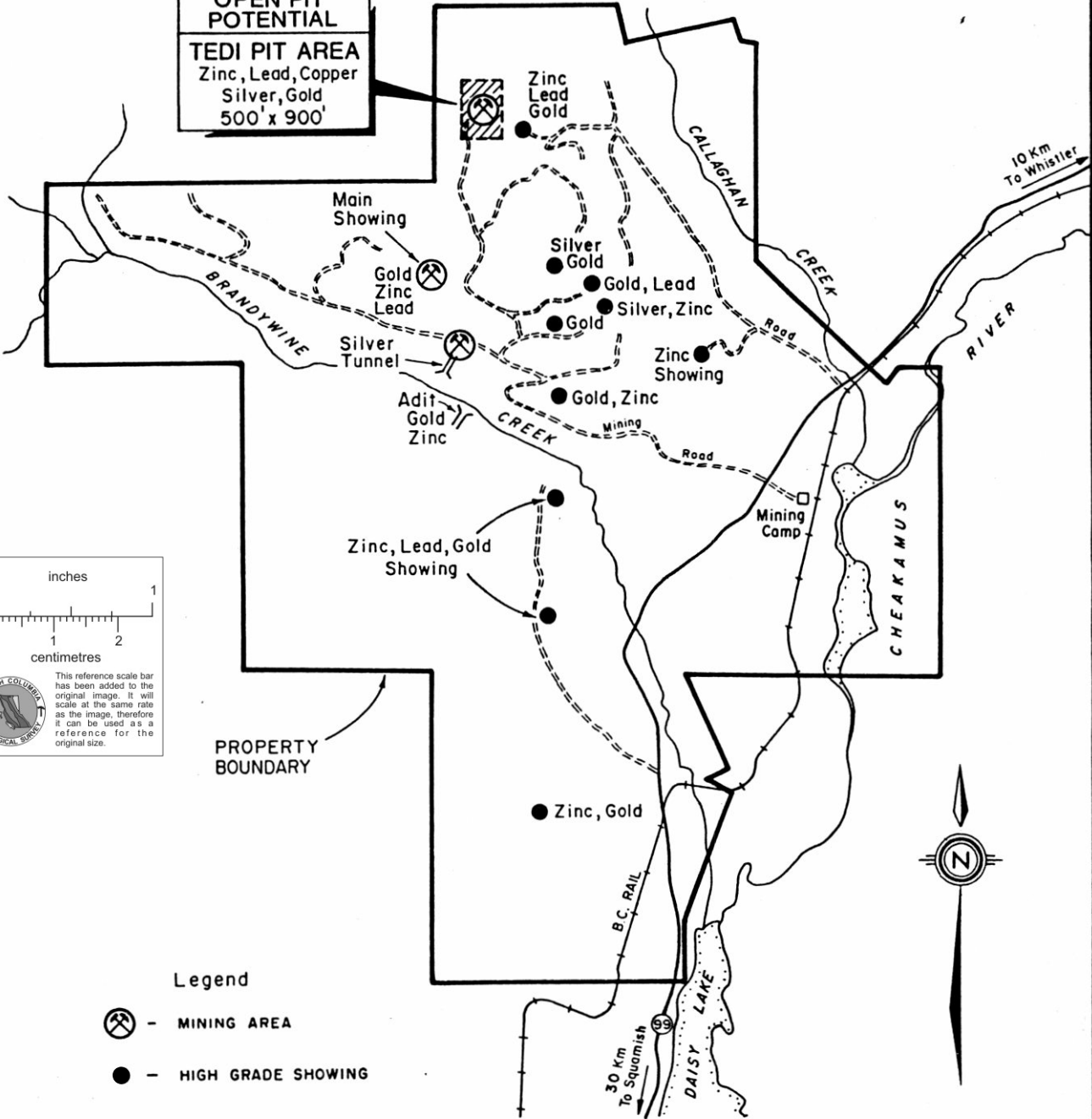
DDH No.	WIDTH	GOLD oz/t
DISCOVERY HOLE DDH 93-4	<i>News Release Sep 16/93</i> 74 feet	avg. 0.222 oz/ton gold
DDH 93-9	<i>News Release Sep 16/93</i> 30 feet	avg. 0.450 oz/ton gold
<i>News Release Summary - July 11/95</i>		
DDH 95-5	30 feet	avg. 0.640 oz/ton gold
DDH 95-6	102 feet	avg. 0.853 oz/ton gold
DDH 95-12	25 feet	avg. 0.600 oz/ton gold
DDH 95-13	35 feet	avg. 1.360 oz/ton gold
	40 feet	avg. 0.300 oz/ton gold
DDH 95-14	60 feet	avg. 0.384 oz/ton gold
DDH 95-15	40 feet	avg. 0.274 oz/ton gold
	9 feet	avg. 6.178 oz/ton gold
DDH 95-16	<i>News Release July 13/95</i> 95 feet	avg. 0.222 oz/ton gold
DDH 95-23	<i>News Release Oct. 11/95</i> 30 feet	avg. 0.960 oz/ton gold

PROPERTY FILE

WIDTH 7 KM (4.35 MILES) E.- W.

LENGTH 8 KM (4.97 MILES)

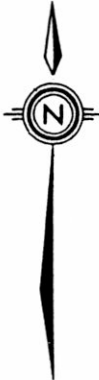
OPEN PIT POTENTIAL
TEDI PIT AREA
Zinc, Lead, Copper
Silver, Gold
500' x 900'



PROPERTY BOUNDARY

Legend


- MINING AREA
- HIGH GRADE SHOWING



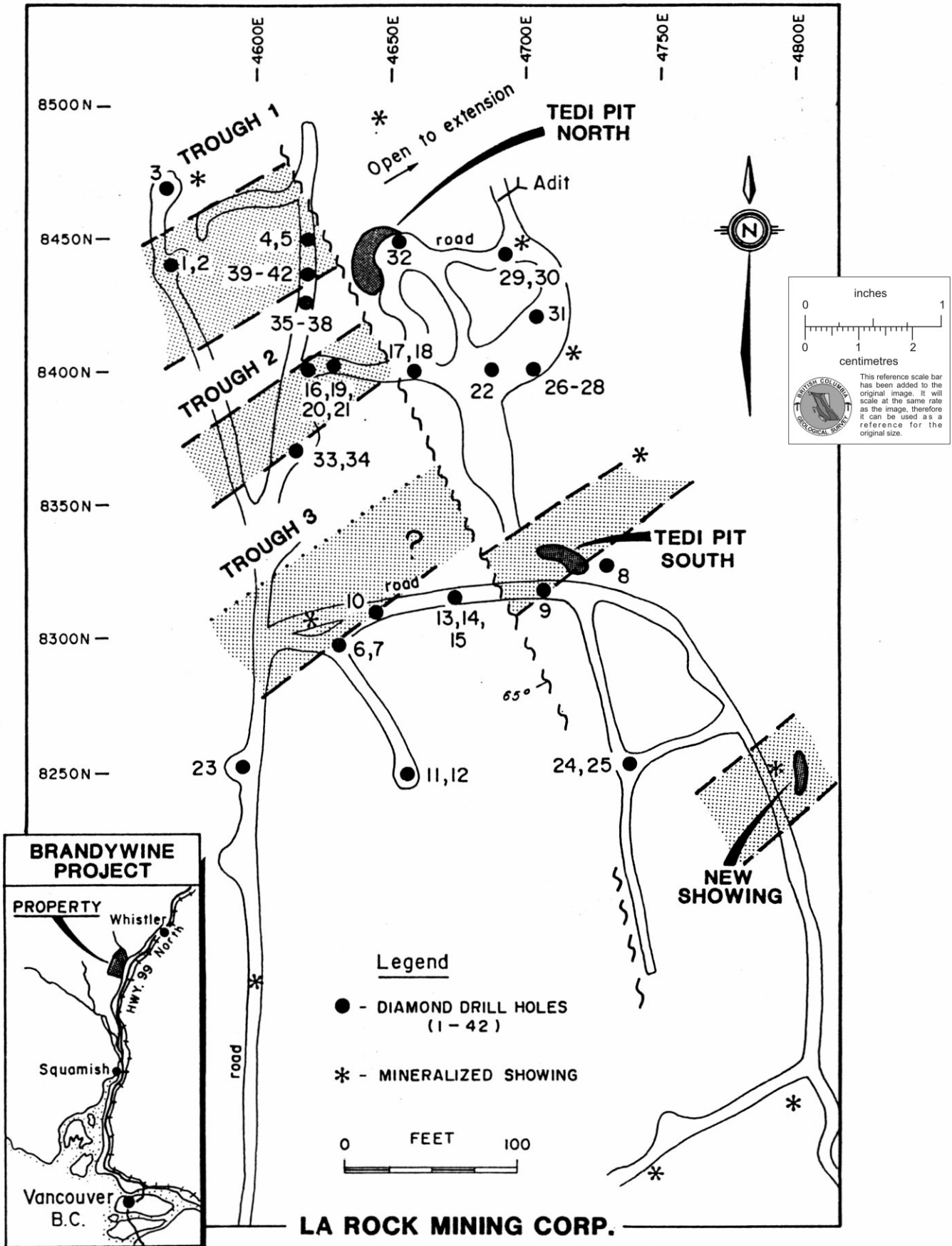
LA ROCK MINING CORP. BRANDYWINE PROJECT

BRITISH COLUMBIA

KILOMETRES



BRANDYWINE PROJECT TEDI PIT AREA NORTHWEST PORTION OF PROPERTY



LA ROCK MINING CORP.

HISTORIC ASSAY RESULTS FOR THE TEDI ZONE

HOLE NO.	INTERVAL FEET	GOLD OZ/T	SILVER OZ/T	COPPER %	LEAD %	ZINC %	WIDTH FEET
NB-1	71.5-87.0	0.03	2.3	0.86	7.12	10.33	15.5
BV-1	72.0-92.0	.04	4.4	2.33	10.80	9.35	20.0
BV-2	78.0-88.0	.03	1.1	.80	3.45	4.95	10.0
BV-3	7.0-12.0	.01	.2	.12	.56	1.14	5.0
BV-3	77.0-87.0	.01	.3	.05	.55	.49	10.0
BV-3	92.0-107.0	.01	.2	.09	.64	.98	15.0
BV-4	49.0-64.0	.01	.5	.11	1.54	1.42	15.0
BV-4	69.0-79.0	.01	1.1	.05	2.68	1.00	10.0
BV-6	16.0-21.0	.01	.2	.08	.60	1.00	5.0
BV-6	31.0-61.0	.01	.5	.27	.82	2.80	30.0
BV-7	16.0-36.0	Trace	.3	.12	.83	1.10	20.0
BV-8	14.0-80.0	.01	.7	.14	1.86	1.06	66.0
BV-10	18.0-38.0	.02	.8	.17	2.78	1.12	20.0
BV-10	116.0-221.0	---	10.0	.04	.55	.33	105.0
BV-10	176.0-221.0	.01	7.8	.10	1.26	.77	45.0
BV-12	18.0-200.0	Trace	2.5	.06	---	---	182.0
BV-12	18.0-113.0	.01	2.4	.08	1.82	1.66	95.0
BV-12	143.0-193.0	Trace	3.9	.07	.34	.44	50.0

NEW ASSAY RESULTS FROM 1992 DRILL HOLES

HOLE NO.	COPPER %	LEAD %	ZINC %	SILVER OZ/T	GOLD OZ/T	WIDTH FT.	VALUE \$/T	CDN.	
92-1	0.21	0.23	1.41	.25	0.01	15	\$33.25		
92-2	.153	.14	1.42	.49	.004	5	\$29.20		
92-4	.679	.153	4.41	.56	.018	10	\$80.15		
92-5	.12	.575	1.13	.25	.01	25	\$29.59		
92-6	.16	.45	.84	.19	.006	15	\$28.67		
92-7	.15	2.09	1.49	.48	.012	5	\$46.48		
Holes 3,8,9,11,12,13,14,15	drilled outside grid zone								
92-10	.13	.36	1.12	.14	.004	10	\$23.11		
92-16	.15	3.56	4.45	.85	.012	15	\$109.65		
92-17	.11	2.01	1.31	.43	.01	10	\$43.20		
92-18	.38	2.01	5.01	.62	.01	30	\$103.17		
92-19	.02	.72	1.21	.20	.01	5	\$32.71		
92-20	.23	2.61	3.05	.60	.01	30	\$74.02		
92-21	.11	1.01	2.44	.29	.009	25	\$51.98		
Holes 22,23,24,25	outside grid - minor values								
92-26	.098	.32	1.15	.14	.043	5	\$39.67		
92-32	.66	.82	6.50	.490	.010	15	\$133.63		
92-33	.03	.33	.41	.117	.005	45	13.30		
92-34	.05	.39	.65	.140	.004	65	17.77		
92-35	.10	.97	.99	.238	.011	70	\$33.50		
HOLE NO.	COPPER %	LEAD %	ZINC %	SILVER OZ/T	GOLD OZ/T	WIDTH FT.	VALUE \$/T	CDN.	
36	0.22	2.71	2.49	0.68	0.009	5	\$73.14		
T.Ft.	.04	.39	.47	.11	.003	45	13.00		
37	.13	1.59	1.07	.68	.009	25	40.29		
T.Ft.	.08	.91	.61	.265	.006	55	22.77		
39	.70	2.30	2.65	.99	.017	5	87.98		
T.Ft.	.10	.48	.82	.176	.005	45	21.69		
40	.08	1.37	1.26	.25	.017	10	75.07		
T.Ft.	.03	.30	.40	.059	.006	50	20.77		
41	.07	1.10	1.82	.393	.009	15	79.53		
T.Ft.	.04	.52	.97	.164	.012	40	43.41		
42	.09	.79	1.37	.296	.047	25	79.76		
T.Ft.	.06	.52	.84	.179	.022	60	45.21		
43	.20	1.85	2.78	.275	.028	20	131.88		
T.Ft.	.13	1.25	1.72	.21	.018	35	85.12		
T.Ft. = Total Feet									