
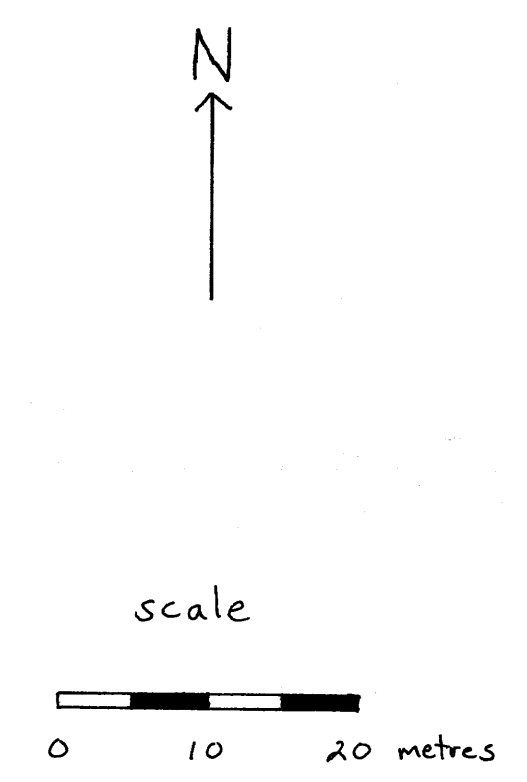


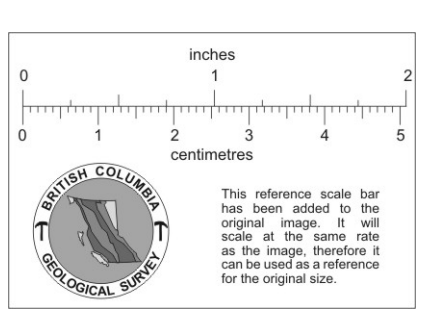


LEGEND

- road, track
- clearing
- ob/crop
- stream
- buildings
- tanks
- hydro line
- pole
- water line
- pipe
- grid
- elevation (approx. metres)



LOCATION MAP 1:1,250,000



NAGYVILLE		
SCALE: 1:500	APPROVED BY:	DRAWN BY: L. JONES
DATE: NOV. 1985		REVISED
92-J-2		
PEMGOLD RESOURCES INC		DRAWING NUMBER