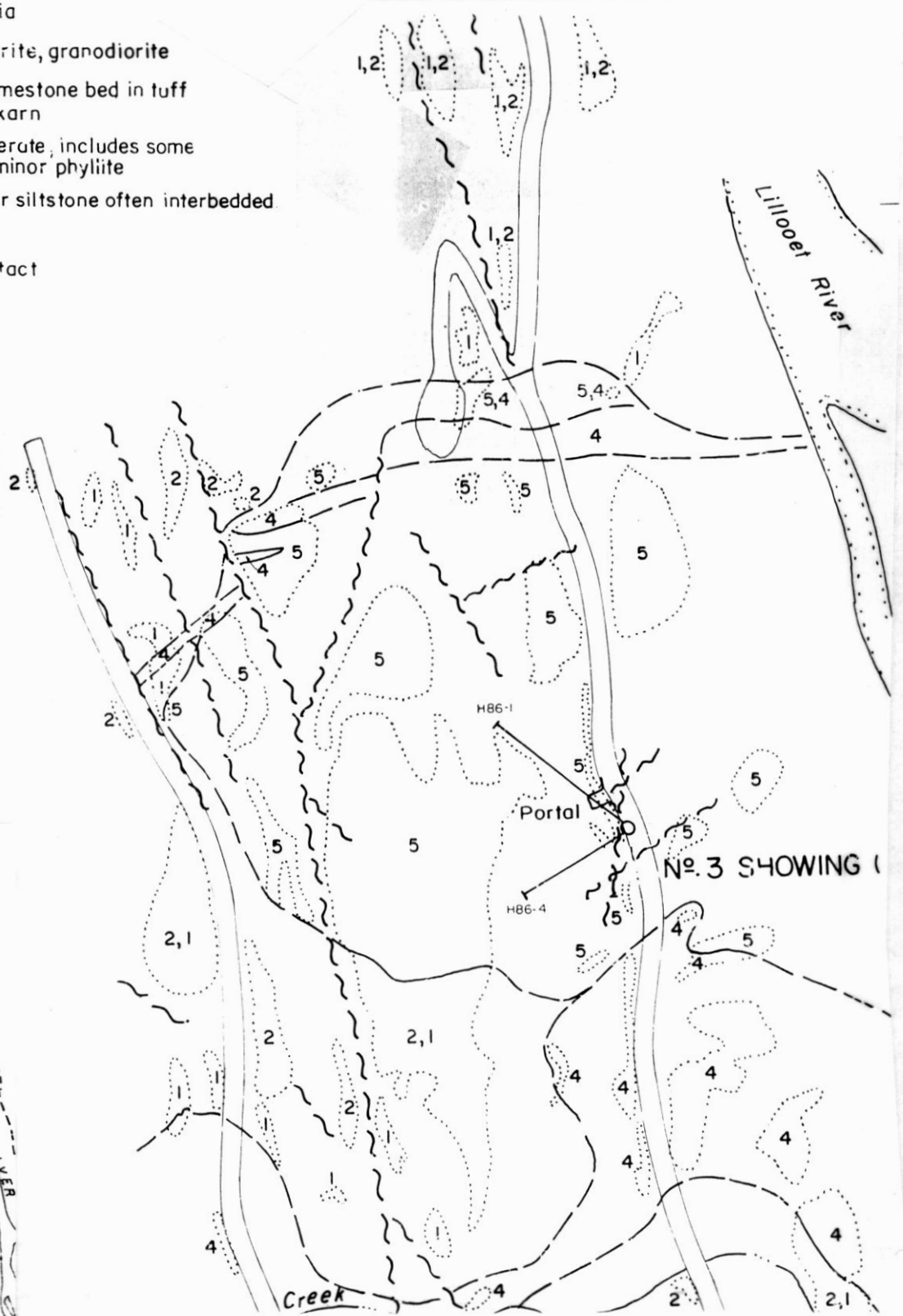
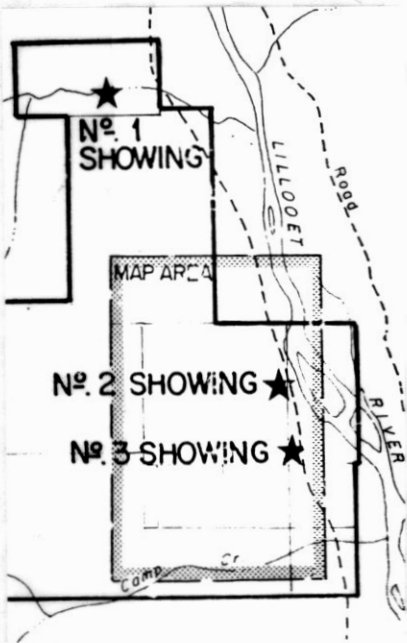



PROPERTY FILE

011666

- 5 Diatreme breccia
- 4 Hornblende diorite, granodiorite
- 3 Tuff - 3a limestone bed in tuff
3b skarn
- 2 Pebble conglomerate, includes some sandstones, minor phyllite
- 1 Sandstone, minor siltstone often interbedded

- Geological contact
- Outcrop area
- Fault or shear
- Bedding
- Jointing

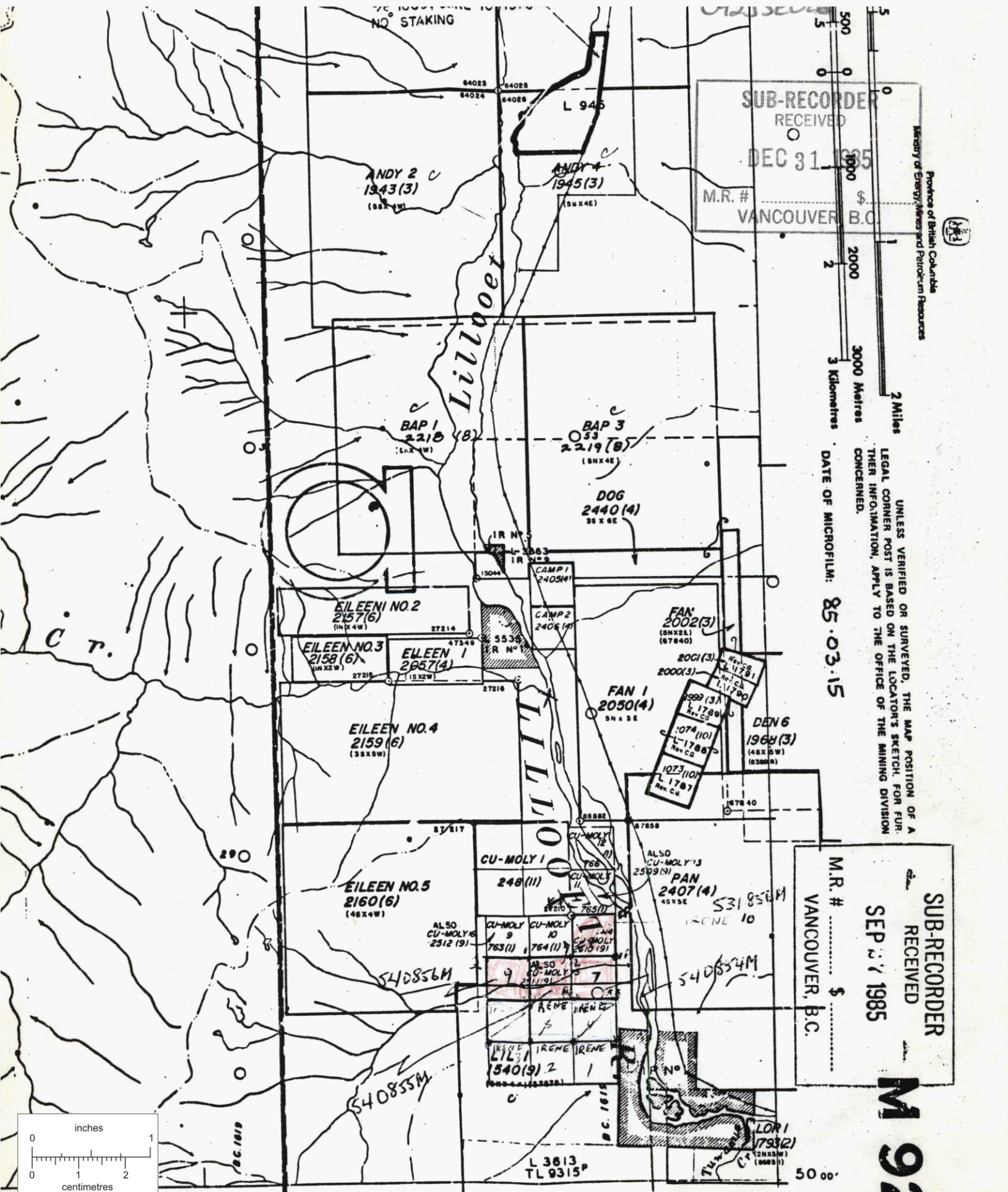


BILLYGOAT CREEK, LILLOOET LAKE AREA

N.T.S. 92J-2

NEW WESTMINSTER M.D., B.C.

0 50 100 200METRES



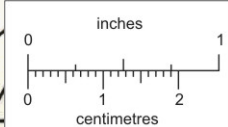
SUB-RECORDER
 RECEIVED
 DEC 31 1985
 M.R. # _____
 VANCOUVER, B.C.

5
 0
 0
 0
 1000
 2000
 3000 Metres
 2 Miles
 3 Kilometres

Province of British Columbia
 Ministry of Energy, Mines and Petroleum Resources

UNLESS VERIFIED OR SURVEYED, THE MAP POSITION OF A
 LEGAL CORNER POST IS BASED ON THE LOCATOR'S SKETCH. FOR FURTHER
 INFORMATION, APPLY TO THE OFFICE OF THE MINING DIVISION
 CONCERNED.
 DATE OF MICROFILM: 85-03-15

SUB-RECORDER
 RECEIVED
 SEP 27 1985
 M.R. # _____
 VANCOUVER, B.C.



This reference scale bar
 has been added to the
 original image. It will
 scale at the same rate
 as the image, therefore
 it can be used as a
 reference for the
 original size.

REFERENCE MAP 92J/2E
PETROLEUM RESOURCES VICTORIA, B.C.

Already Registered
 1, 2, 3

M 92J/2E

This guide only to the location of mineral claims that have not been surveyed. Where the
 legal corner post has been verified it is indicated with the symbol, Ver. Additional

PEMGOLD RESOURCES INC. - 1985 SAMPLING

Au	Ag	Cu	Mo	Width
opt	opt	%	%	m.

.002	.02	.05	.008	10
------	-----	-----	------	----

.002	.02	.05	.013	10
------	-----	-----	------	----

.002	.04	.10	.011	10
------	-----	-----	------	----

.003	.12	.24	.041	10
------	-----	-----	------	----

.008	.20	.30	.065	10
------	-----	-----	------	----

.003	.05	.35	.077	10
------	-----	-----	------	----

.002	.05	.27	.084	10
------	-----	-----	------	----

.002	.06	.29	.077	10
------	-----	-----	------	----

.002	.10	.25	.047	10
------	-----	-----	------	----

SAMPLE No.	WIDTH cm	Au opt	Ag opt
------------	----------	--------	--------

80086	grab	0.136	1.78
4163	30	0.016	0.06


80131	12	0.287	2.72
80139	10	1.900	11.55

4165	10	2.018	22.78
------	----	-------	-------

4162	105	0.028	0.11
------	-----	-------	------

4164	grab	0.012	0.02
------	------	-------	------

4161	40	0.120	0.96
------	----	-------	------



ADIT LOCATION

R. SIMPSON - 1993 SAMPLING

Au	Ag	Cu	Mo	Width
ppb	gm/t	%	%	m.

21	2.4	.11	.019	7
----	-----	-----	------	---

30	3.0	.09	.029	10
----	-----	-----	------	----

57	3.3	.20	.032	10
----	-----	-----	------	----

53	4.0	.27	.043	10
----	-----	-----	------	----

102	3.8	.35	.025	10
-----	-----	-----	------	----

77	4.0	.31	.066	10
----	-----	-----	------	----

25	3.1	.22	.223	4
----	-----	-----	------	---

37	2.7	.11	.045	10
----	-----	-----	------	----

PROPERTY FILE

Numerous shears with gouge

Diatreme breccia - brecciated meta sediments, lesser diorite fragments

Coarse chalcopyrite blebs in breccia matrix & fragments, lesser molybdenite, pyrite abundant on fractures

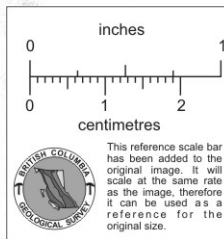
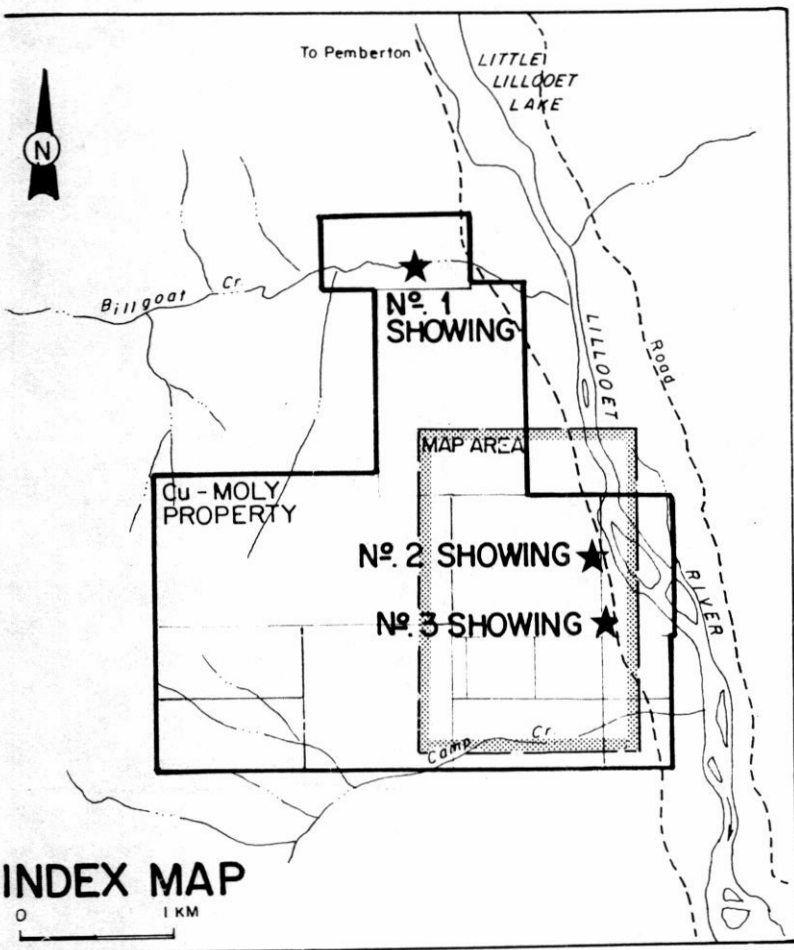
Molybdenite as coarse blebs & fracture fillings to 1cm thick, chalcopyrite as disseminations & fracture fillings

Intense fracturing

Diatreme breccia - dioritic breccia with lesser metasediments

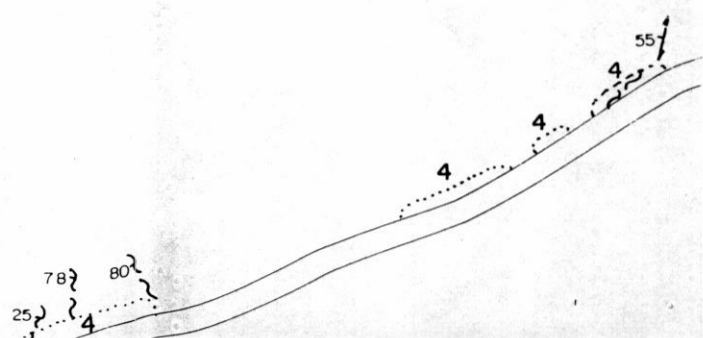

Road

INSET B - No. 3 SHOWING



1,4
diorite dyke
4
90

limor
shea
-tre



diorite dykes

Logging
landing

Logging
landing

PROPERTY FILE

LEGEND

- 5 Diatreme breccia
- 4 Hornblende diorite, granodiorite
- 3 Tuff - 3a limestone bed in tuff
3b skarn
- 2 Pebble conglomerate, includes some
sandstones, minor phyllite
- 1 Sandstone, minor siltstone often interbedded.



Pit

▲ Sample location

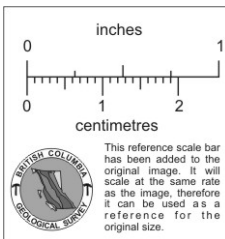
— Geological contact

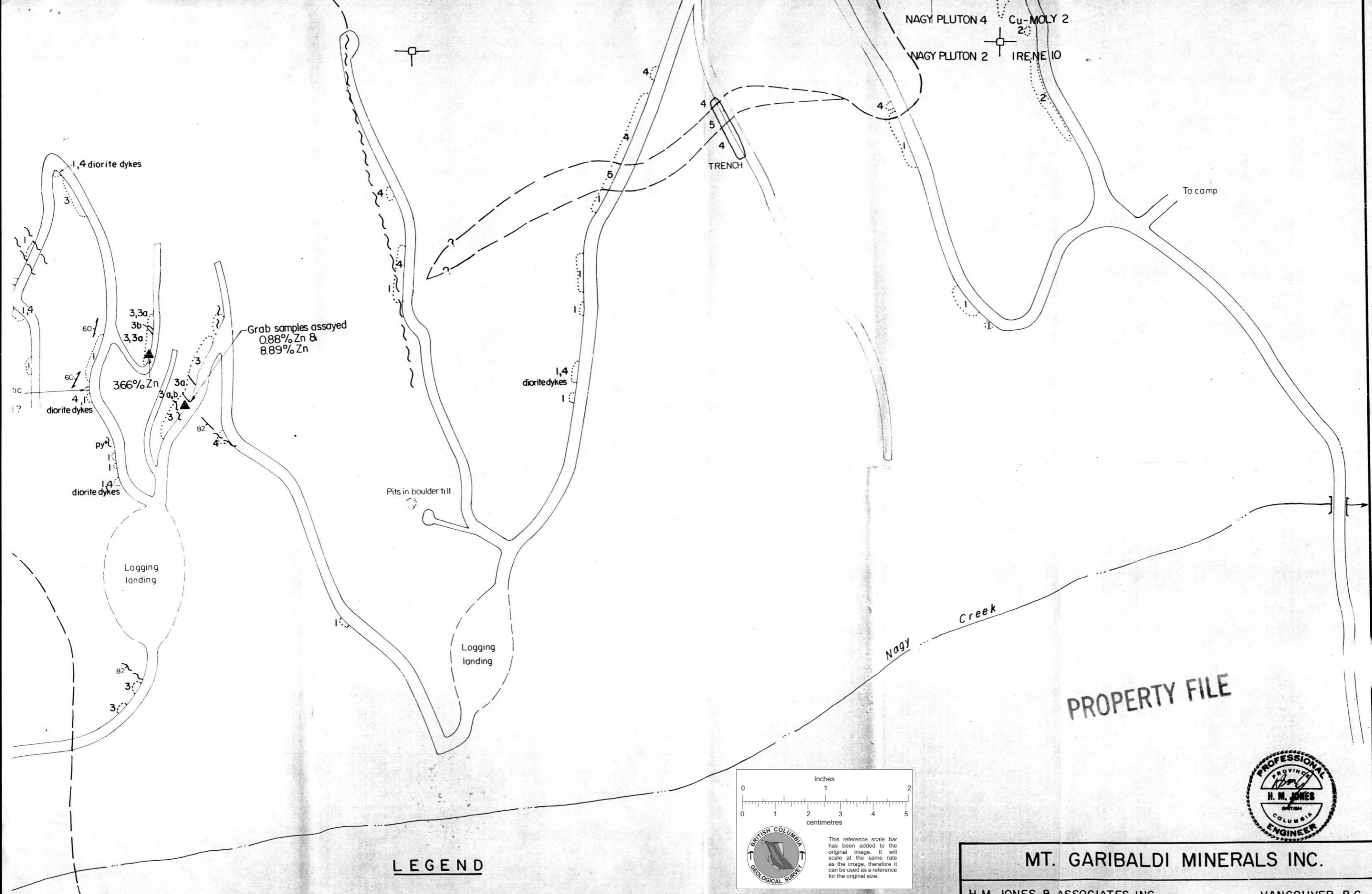
○ Outcrop area

~ Fault or shear

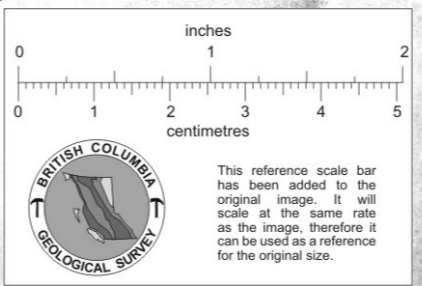
— Bedding

— Jointing





LEGEND



MT. GARIBALDI MINERALS INC.
 H. M. JONES & ASSOCIATES INC. VANCOUVER, B.C.

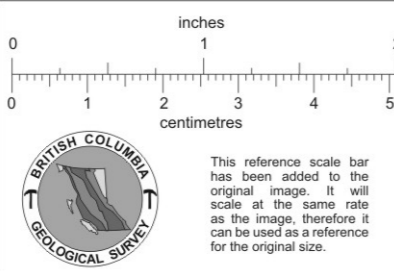
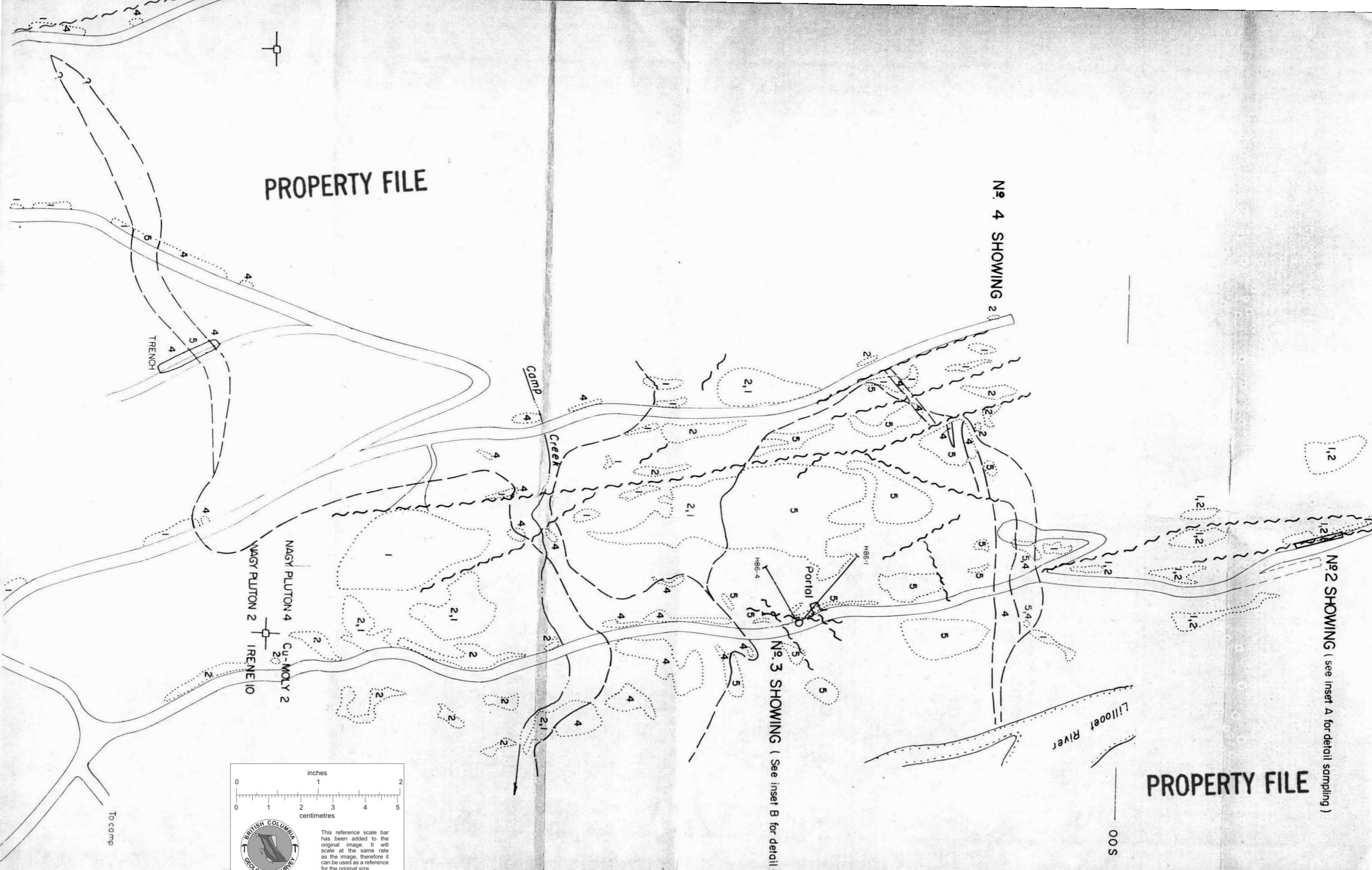
PROPERTY FILE

No. 4 SHOWING 2

No. 2 SHOWING (see inset A for detail sampling)

No. 3 SHOWING (See inset B for detail sampling)

PROPERTY FILE



This reference scale bar has been added to the original image. It will scale at the same rate as the image, therefore it can be used as a reference for the original size.

00S

To camp