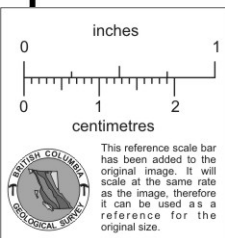
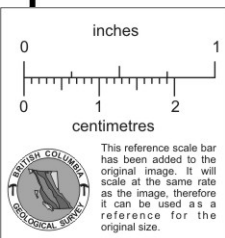
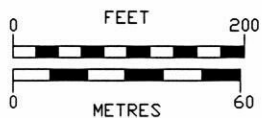


GOLDEN LEDGE  
PROPERTY

92JNE165

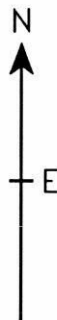
--- FAULT  
- VEIN



RIVER  
HURLEY

JESSIE ANNE

JOHN DEWAR



75°

50°48.5'

80°  
RUTH VEIN

RUTH

90°

75°

60°

No.3 ADIT  
ELEV. 907m

60°

65°

RUTH VEIN

45°

50°

50°

55°

55°

RUTH VEIN

SEPTEMBER

JUPITER FR.

CLAIM BOUNDARY

No.4 ADIT  
ELEV. 870m

No.5 ADIT  
ELEV. 869m

SHAFT  
SUB-LEVEL  
ELEV. 861m

85°

60°

80°

45°

LOUISE

VEIN

JUPITER

VEIN

50°

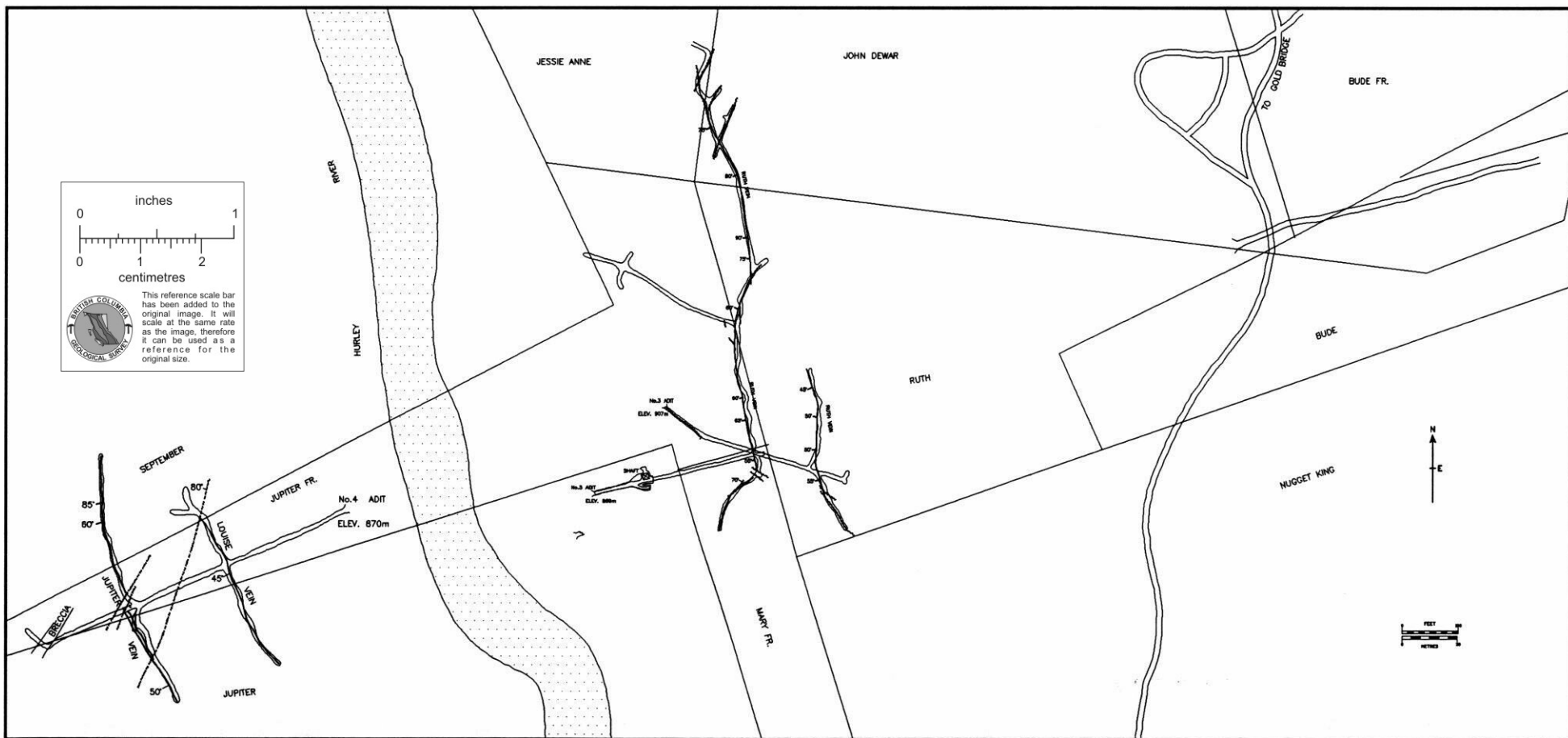
JUPITER

NUGGET KING

MARY FR.

011601

122°50'



inches  
0 1

centimetres  
0 1 2

BRITISH COLUMBIA  
GEOLOGICAL SURVEY

This reference scale bar has been added to the original image. It will scale at the same rate as the image, therefore it can be used as a reference for the original size.