

011537

-12JNE087
Broken Hill.

1423 Columbia Ave.,
Trail, B.C. V1R 1J7
Phone 368-8435

Enclosed are copies of the 1914-15&16 Minister of Mines reports on the Broken Hill Group of Claims up the Bridge River ~~mine~~.

The claim with the tunnels described in the report has been held by a prospector since shortly after the 1st World War till he passed away a couple of years ago.

The only work done on these claims since was prospecting and trenching to the east and west over a distance of over 1 mile on the mineralized zone which consists of limestone-quartzite beds intruded by porphyry dikes with visible copper mineralization in situ exposed. The upper adit has been driven into a heavily oxidized, sheared quartzite. Opposite this upper adit fresher mineralization is evident and runs around 2 per cent copper and 5 ounces silver.

The ore is disseminated through the quartzites and porphyrys.

The tunnels are still accessable.

Of the 3 zones exposed on Sebring the one with the upper tunnel is over 100 feet wide. But at a claim length to the west the zone appear to be over 1000 feet wide.

Enclosed also is a Geological map of the area, which I would appreciate having returned.

Access to the claims is by packtrail (4 miles) from approximate 2 miles up the Carpenter Lake (north side) or 30 miles up the Bridge River road from Lillooet.

We also have a heli-port built near the main workings. Should you be interested in examining this property, phone or write

me or else contact: Paul Matson
Phone 498-2857
120-5th Ave.
Cliver, B.C.

Yours truly,

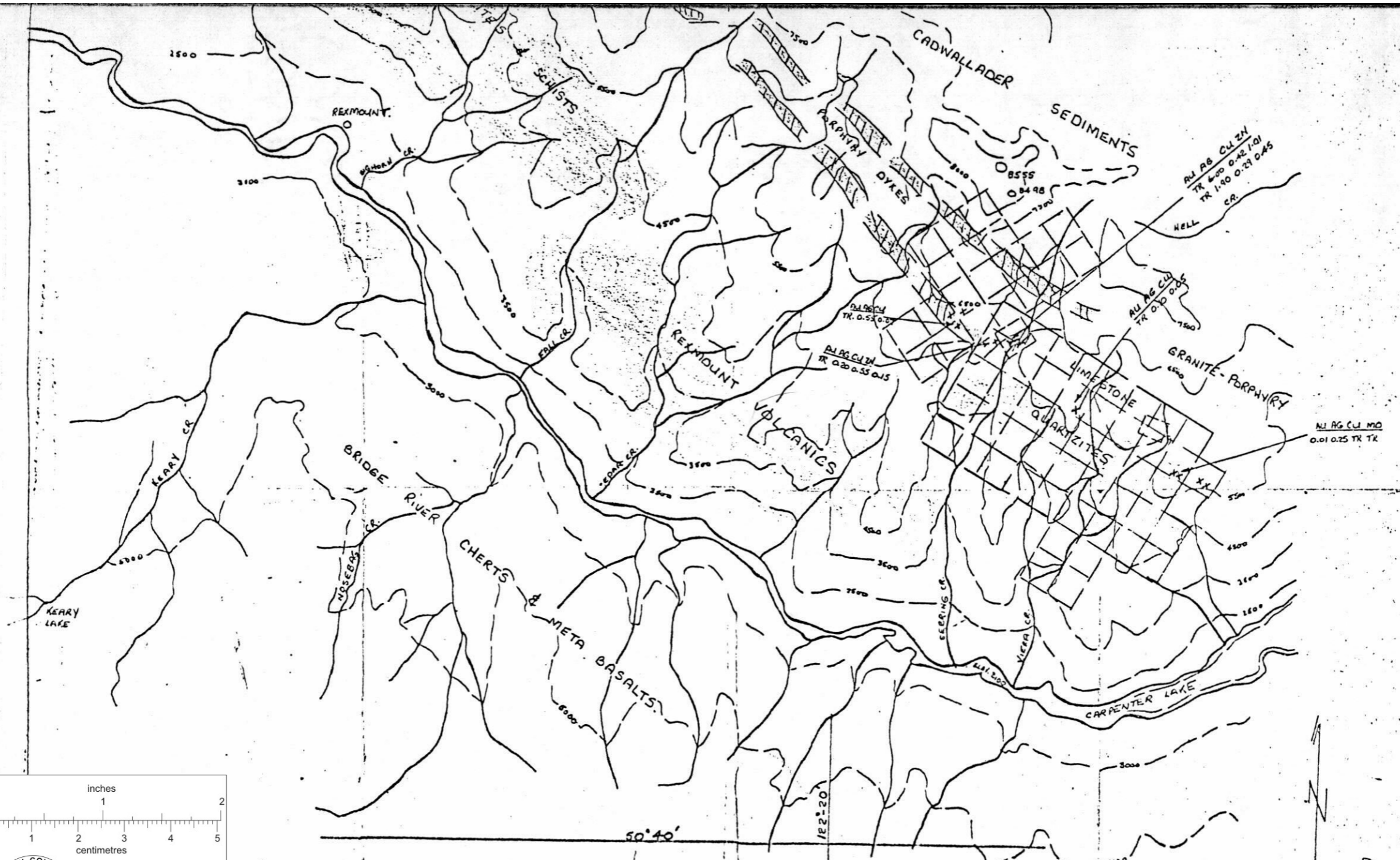
J. Butala
Jack Butala.

PROPERTY FILE

92JNE087. -07

PEMBERTON MAP (EAST HALF)

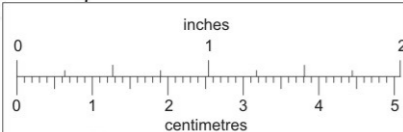
PAPER 73-17



AU AG CU ZN
 TR 4.00 0.42 1.01
 TR 1.40 0.23 0.45
 HELL CR.

AU AG CU
 TR 0.10 0.06
 1500

AU AG CU MO
 0.01 0.25 TR TK

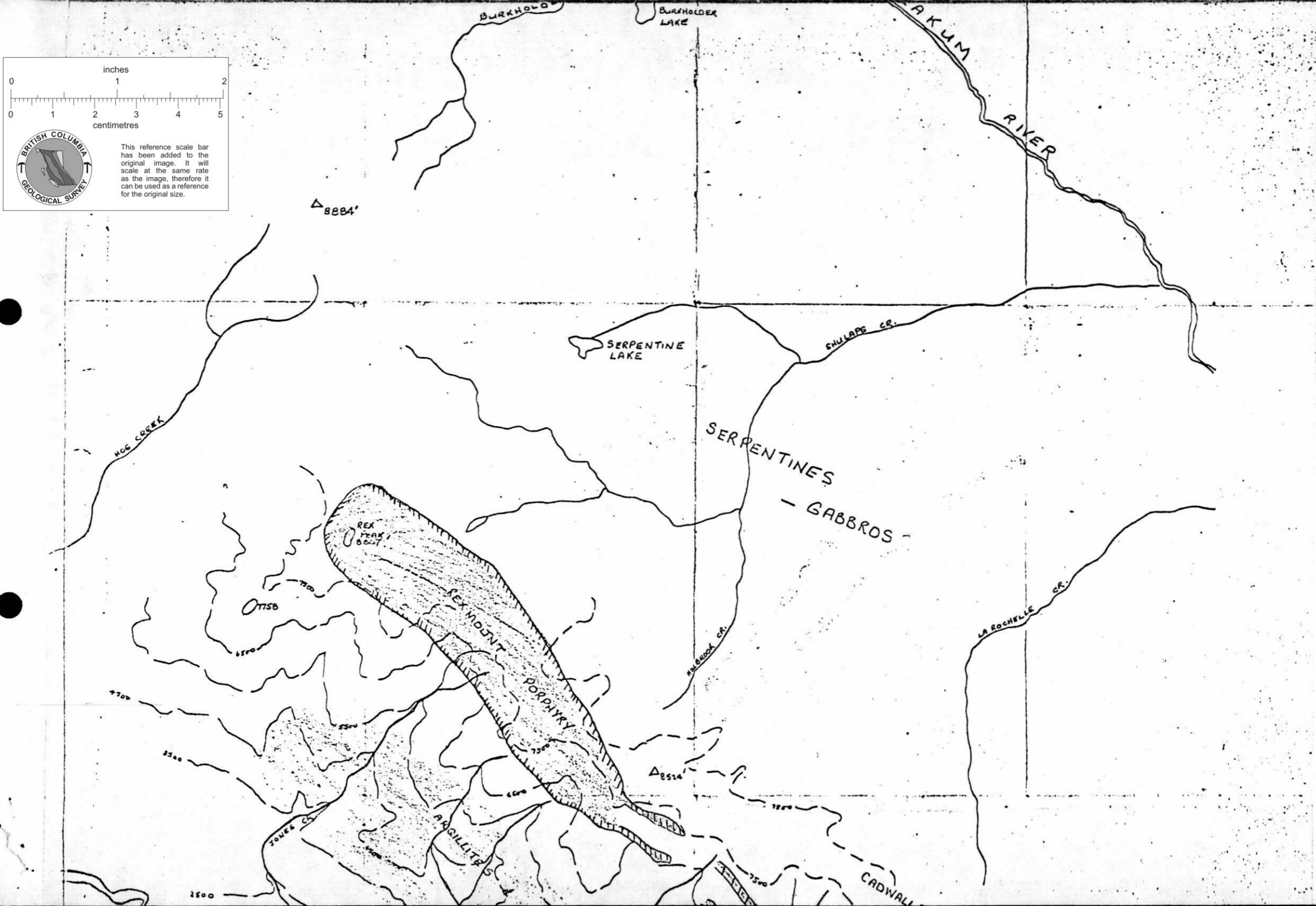
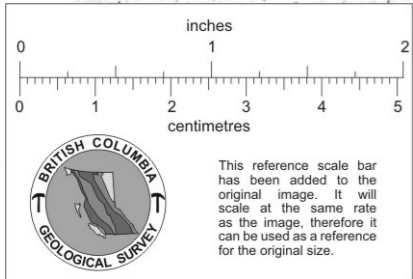


This reference scale bar has been added to the original image. It will scale at the same rate as the image, therefore it can be used as a reference for the original size.

- INDEX**
- X OPEN PITS
 - TUNNEL
 - ▬ PORPHYRY DYKE
 - ~ CONTOUR

GEOLOGY FROM G.S.C. MAPS
HALGENA MINES LTD. (NPL)
GEOLOGY PLAN
 SEBRING CREEK CLAIMS
 LILLOOET DISTRICT
 SCALE 1" = 1600'
 S.J. HUNTER, PENG.

S.J. Hunter
 N



NMINER 30 JUNE 1983

92T/16W
COPIES 007

Queenstake Resources has acquired an option to purchase the old Broken Hill silver property near Cillooet, B.C., comprising a total of 119 units. Through phased option payments totalling \$425,000 over the next four years the company could acquire interests ranging from 96% to 100% in the claims.

The property was worked earlier in the century and two adits were driven from 1913-15. Values reported ranged from 5-25 oz. silver per ton and 1-5% copper. Apparently no further work was done until 1981 when Gold Bridge Development obtained silver assays of 6.3 oz. over a 36-ft. length, 2.28 oz. over 186 ft., 6.34 oz. over 23 ft. and 4.0 oz. over 40 ft. All the samples were taken in the old adits.

Queenstake's exploration staff have confirmed earlier reports about the size of the Broken Hill structure but more detailed work is needed to confirm grades. Widespread low grade mineralization has also been detected and four grab samples ranged from 1-20 oz. silver, the company notes.

Preliminary exploration is planned this summer, possibly leading to diamond drilling later in the year.