

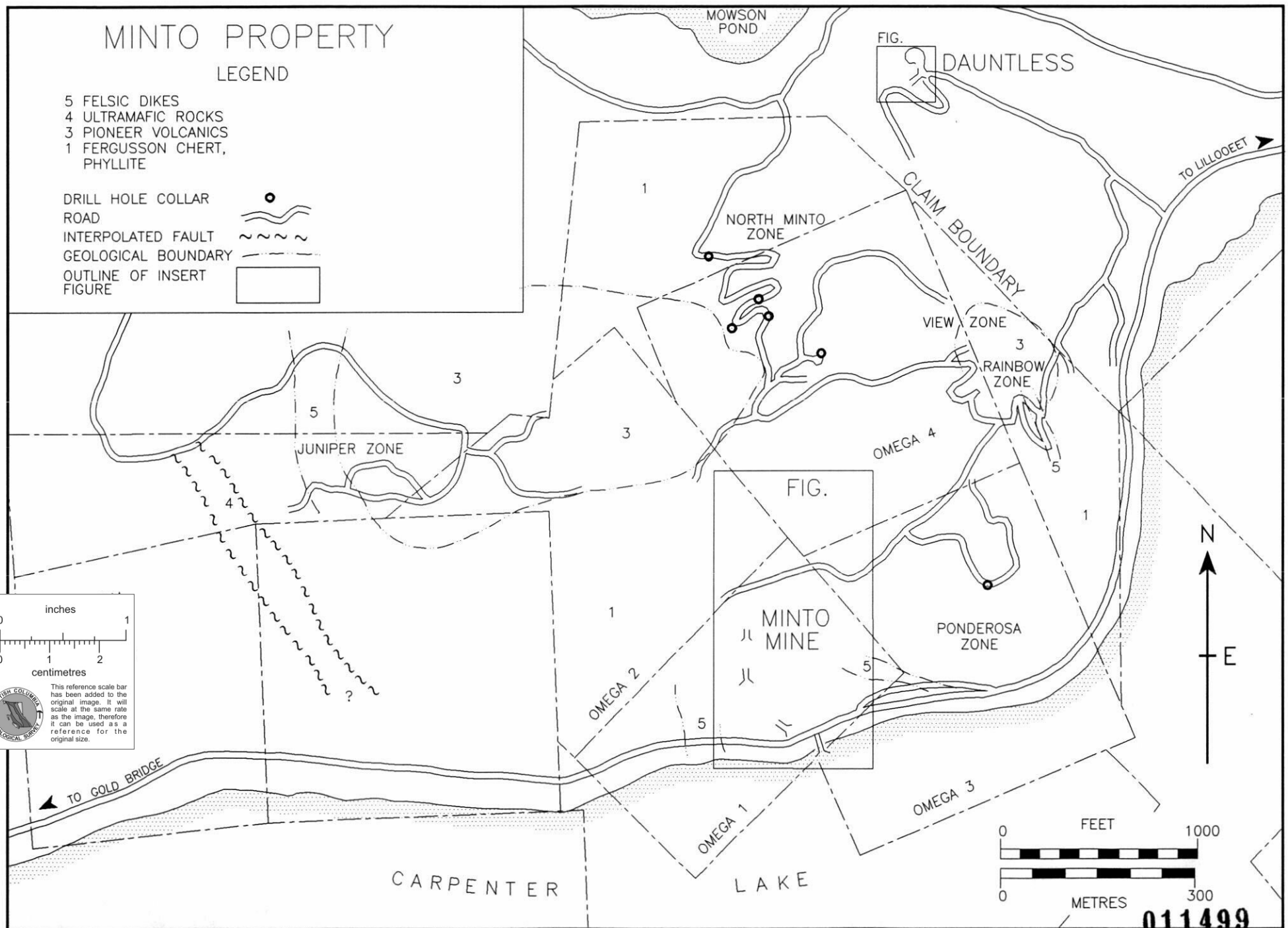

92JNE 75

# MINTO PROPERTY

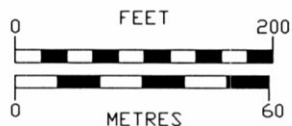
## LEGEND

- 5 FELSIC DIKES
- 4 ULTRAMAFIC ROCKS
- 3 PIONEER VOLCANICS
- 1 FERGUSON CHERT, PHYLLITE

DRILL HOLE COLLAR  
ROAD  
INTERPOLATED FAULT  
GEOLOGICAL BOUNDARY  
OUTLINE OF INSERT  
FIGURE



# MINTO MINE UNDERGROUND PLAN



92JNE 75

Longs  
Lats

OMEGA No.2

OMEGA No.4

OMEGA No.3

OMEGA No.1

WARREN ADIT  
ELEV. 727m

HAGMO ADIT  
ELEV. 694m

MAIN ADIT  
ELEV. 653m

RIVER ADIT  
ELEV. 613m

MAIN 'B' WORKINGS

MAIN 'A' WORKINGS

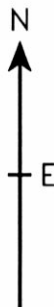
80'

75'

SOUTH FAULT

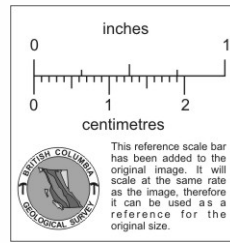
53'

53'



## LEGEND

- VEIN
- ▨ DIKE
- ~ ~ ~ FAULT



← GOLD BRIDGE (7 Km)

CARPENTER LAKE