

SECTIONS ACROSS HORSE-SHOE BEND

Wagon Road.

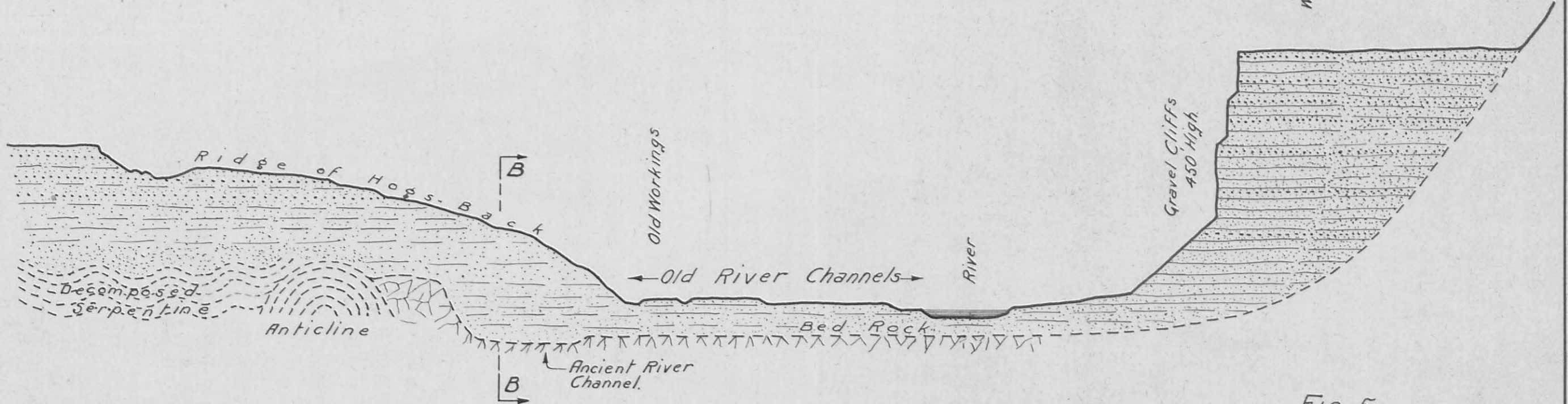


FIG. 5.

SECTION along ridge of Hog's-Back & across Bend on Line A-A. Looking West.

Scale 200 Ft. = 1 inch.


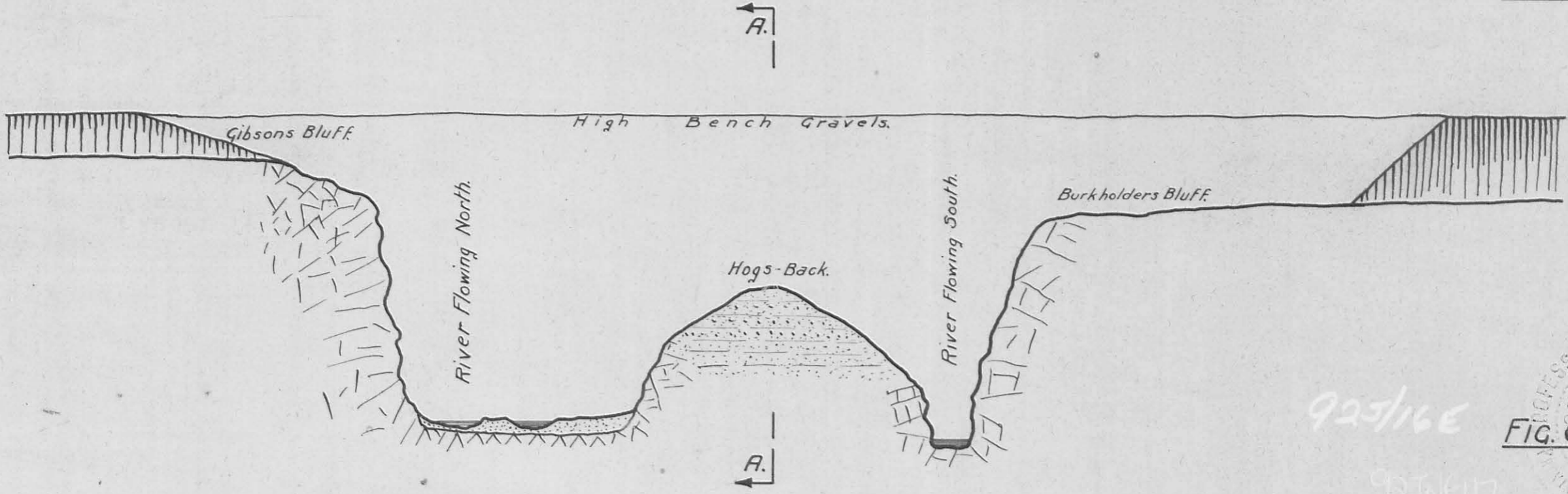


FIG. 6.

Section across Bend on Line B-B. Looking North at High Gravel Cliffs.

925/16E
925/16E



011494