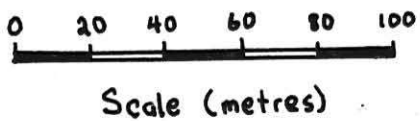
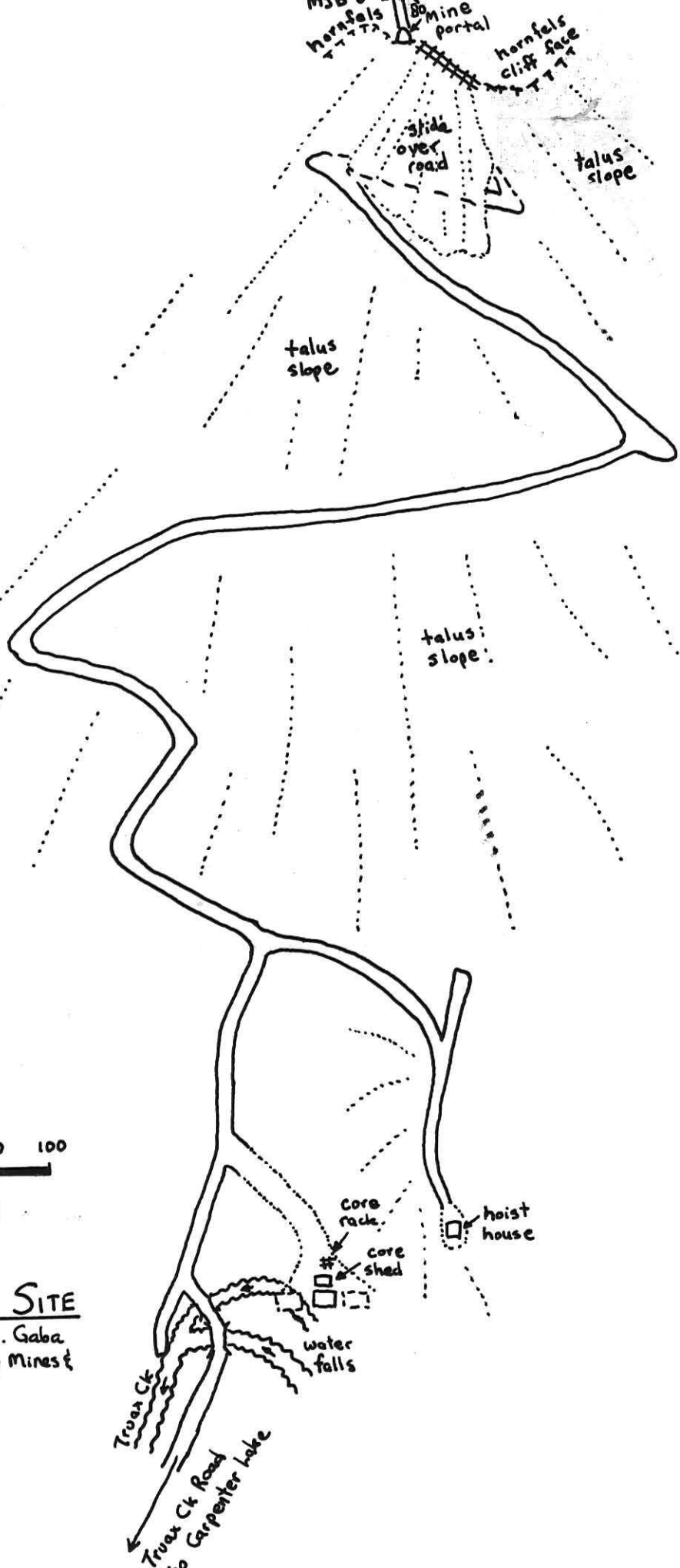


rest of tunnel is flooded out
 ← 807 metres from portal
 textural signs of close proximity to Granite


MSB 5 x 50 fault with parallel qz veins

MSB 4 x 50 carb ep alt around vein
 MSB 3 x 138 peg vein
 hornfels Mine portal
 hornfels cliff face



GREY ROCK MINE SITE
 by M.J. Hanna & R. Gaba
 for BC Ministry Energy Mines &
 Petroleum Resources.
 July 6, 1987

92JNE66



011460