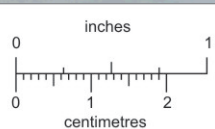
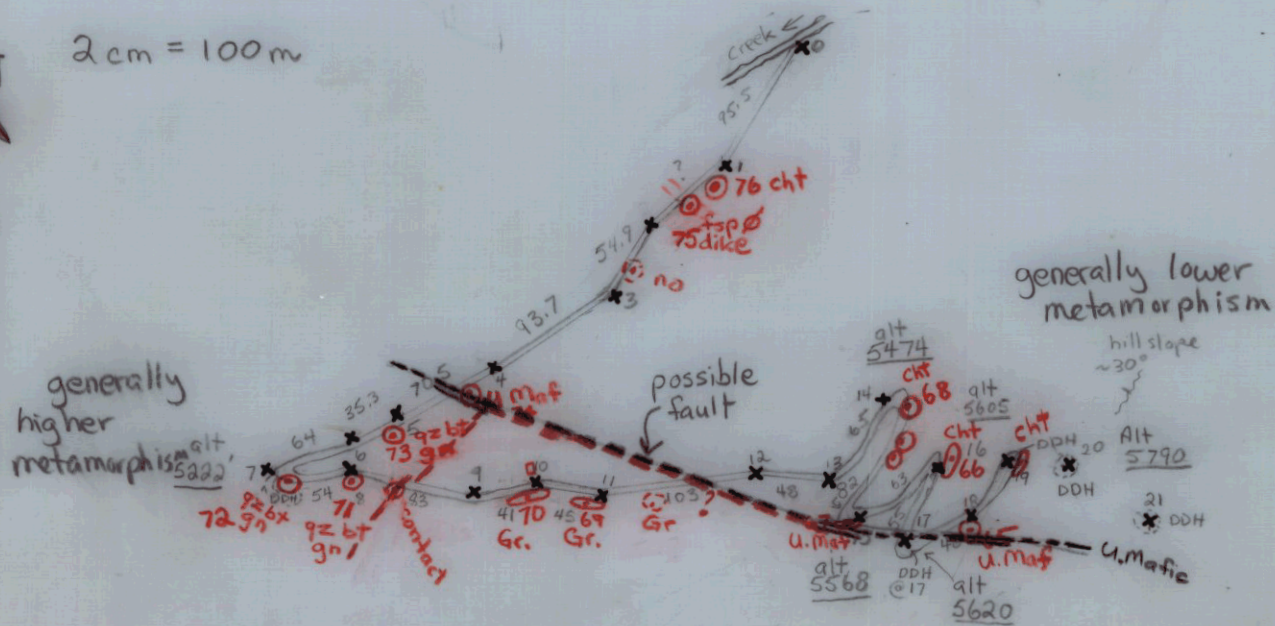




2 cm = 100 m



This reference scale bar has been added to the original image. It will scale at the same rate as the image, therefore it can be used as a reference for the original size.

⊙ possible o/c

⊙ outcrop

65 - geologic stn #

x survey stn

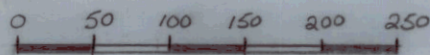
↪ road

70.5 meters btwn survey stns

alt altitude

— u mafic dike

— granodiorite



Scale (metres)

32
48
0/2+13.7
3 54.9
4 93.7
9
alt+23.4
5 62° 70.5
6   62° 35.3
7   <del>53.7</del> 39° 64.1
5222
8   65° 53.6
9 0c/31 100° 83
10 80° 41.3 0/21
11 103° 44.7 0/29
12 81° 103
13 93° 49.3
14 35° 64.9 5474 (5560)
15 191° 81.2 0/228 5568 33 (5570)
16 55° 63.4 5605 (5600)
17 22° 54.7 5620(?)
18 70° 45.9 DH
19 32° 45.8 5790 DDH (5685)

### PIEBITER ROAD SURVEY & GEOLOGICAL LOCATIONS

DDH ~~88~~

135° 200'

measurements not corrected  
for elevation gain.

92JNE43

CHALCO PROPERTY MIN43  
by Hanna Church James

011383