

THE LOWEST AREAS MAY BE AN EXPRESSION OF THE SCOUTS LYING BELOW THE LIMESTONE

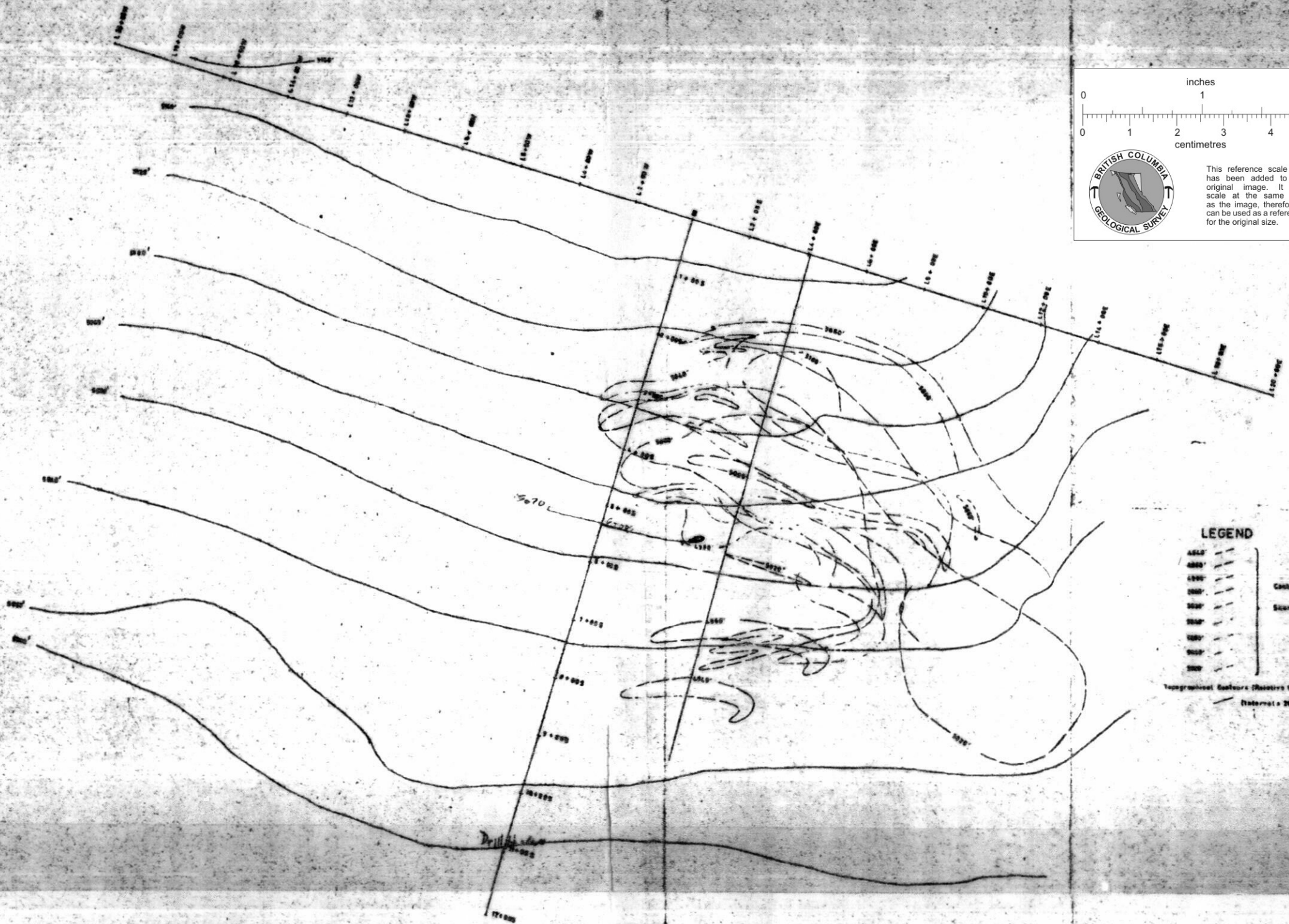


CONTOUR INTERVAL = 100' EXCEPT WHERE OVER 5000' AND BELOW 200'

UNION CARBIDE EXPLORATION CORPORATION	
LIME CREEK TUNGSTEN (Sheet 2)	
GROUND MAGNETIC SURVEY	
DRAWN BY S.L. COOK	DATE DEC 22nd, 1969
GEOLOGY BY	SCALE 1" = 20'


92JNE43

011374



inches  
0 1 2

centimetres  
0 1 2 3 4 5



This reference scale bar has been added to the original image. It will scale at the same rate as the image, therefore it can be used as a reference for the original size.

**LEGEND**

4500' - 4800' - 4900' - 5000' - 5100' - 5200' - 5300'

Contours of Margins of Schistite  
Scale (Relative to 5000' Datum)

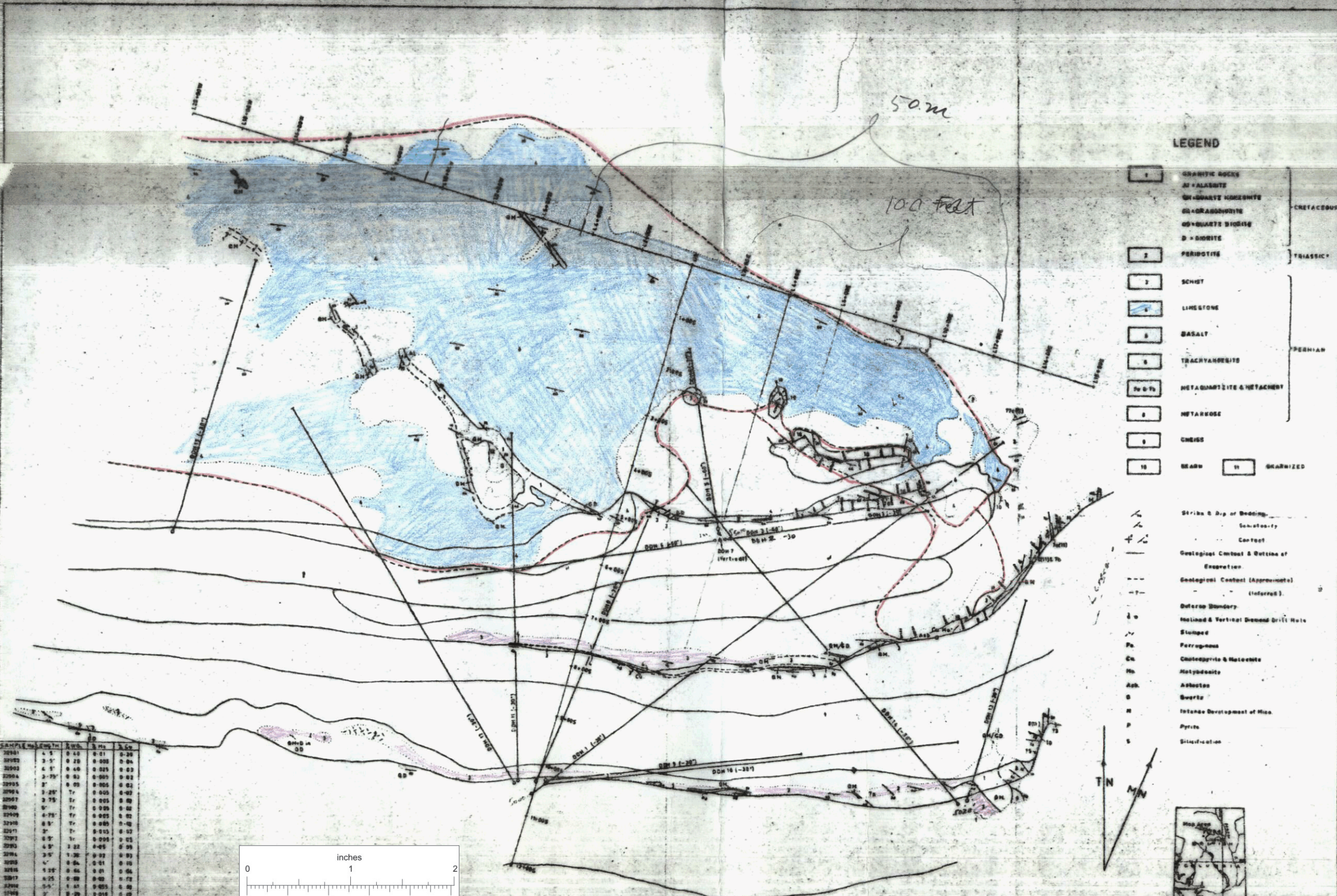
5400' - 5500' - 5600' - 5700' - 5800' - 5900' - 6000'

Topographic Contours (Relative to 600' Datum)  
(Interval = 20')

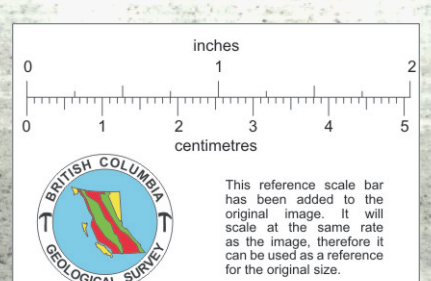


92JNE43

UNION CARBIDE EXPLORATION CORPORATION	
LIME CREEK TUNGSTEN (Sheet 1)	
OUTLINES OF SCHISTITE SHOWN AT 20' VERTICAL INTERVALS	
DRAWN BY: D.J. COSE	DATE: DEC. 22nd, 1959
RECORDED BY:	SCALE: 1" = 20'



SAMPLE NO.	DEPTH	Wt.	Gr.	Sp.
20901	4.5	0.45	0.01	0.04
20902	3.5	0.25	0.005	0.04
20903	4.5	0.45	0.025	0.03
20904	3.75	0.375	0.005	0.03
20905	3	0.3	0.005	0.03
20906	3.25	0.325	0.005	0.03
20907	3.75	0.375	0.005	0.03
20908	3	0.3	0.005	0.03
20909	4.75	0.475	0.005	0.03
20910	3.5	0.35	0.005	0.03
20911	3	0.3	0.005	0.03
20912	3.5	0.35	0.005	0.03
20913	4.5	0.45	0.005	0.03
20914	4.5	0.45	0.005	0.03
20915	4	0.4	0.01	0.03
20916	3.5	0.35	0.01	0.03
20917	3.25	0.325	0.01	0.03
20918	3.5	0.35	0.005	0.03
20919	3	0.3	0.015	0.03
20920	3	0.3	0.01	0.03
20921	4.5	0.45	0.005	0.03
20922	3	0.3	0.01	0.03
20923	3	0.3	0.01	0.03
20924	3	0.3	0.01	0.03
20925	3	0.3	0.01	0.03
20926	3	0.3	0.01	0.03
20927	3	0.3	0.01	0.03
20928	3	0.3	0.01	0.03
20929	3	0.3	0.01	0.03
20930	3	0.3	0.01	0.03
20931	3	0.3	0.01	0.03
20932	3	0.3	0.01	0.03



92JNE43

UNION CARBIDE EXPLORATION CORPORATION  
**LIME CREEK TUNGSTEN**  
 SHOOTING GEOLOGY, DRILLING AND SAMPLING  
 DRAWN BY: S. L. COOK      DATE: DECEMBER 6, 1959  
 DEPOSED BY:      SCALE: 1" = 20'