

ARGILLITE
 GREENSTONE
 QUARTZITE

Dry Ravine

*Gently sloping, treeless
 grass covered hill side
 with about
 one foot of sod covering
 altered argillites*

Ore Dump


①
 ②
 ③
 ④

Tunnel
 El. 6950

ARGILLITE

Note. No cinnabar seen
 in any of the open
 cuts along hillside,
 all of which are in
 argillite.


Cabin



Dry Ravine

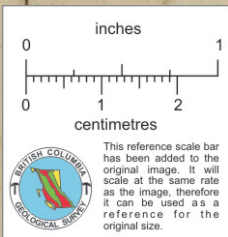
Scale : 100 Feet = 1 inch

Small raise



Detail of tunnel
 all in Quartzite

Scale: 50' = 1"



CONARDON MERCURY MINES

4 miles North West of Tyaughton Lake
 BRIDGE RIVER, B.C.

Elevation approx. 7000 feet

925/15W
 925-41

Sketch plan by
 V. Eardley-Wilmot, Aug. 1938.

92JNE04
 PROPERTY FILE