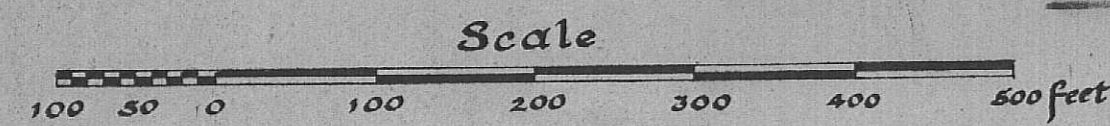


PACIFIC EASTERN GOLD LTD.

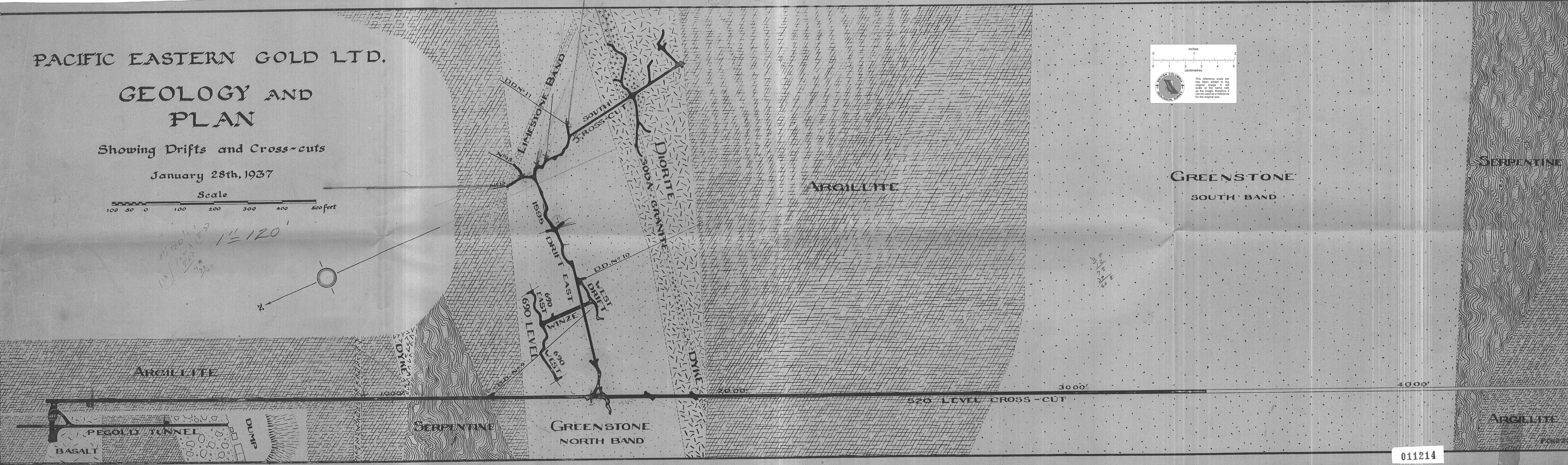

# GEOLOGY AND PLAN

Showing Drifts and Cross-cuts

January 28th, 1937



*Handwritten notes:*  
 1" = 120'  
 1" = 120'  
 100' / 120' = 5/6  
 400' / 120' = 10/3



011214

G  
P-16