

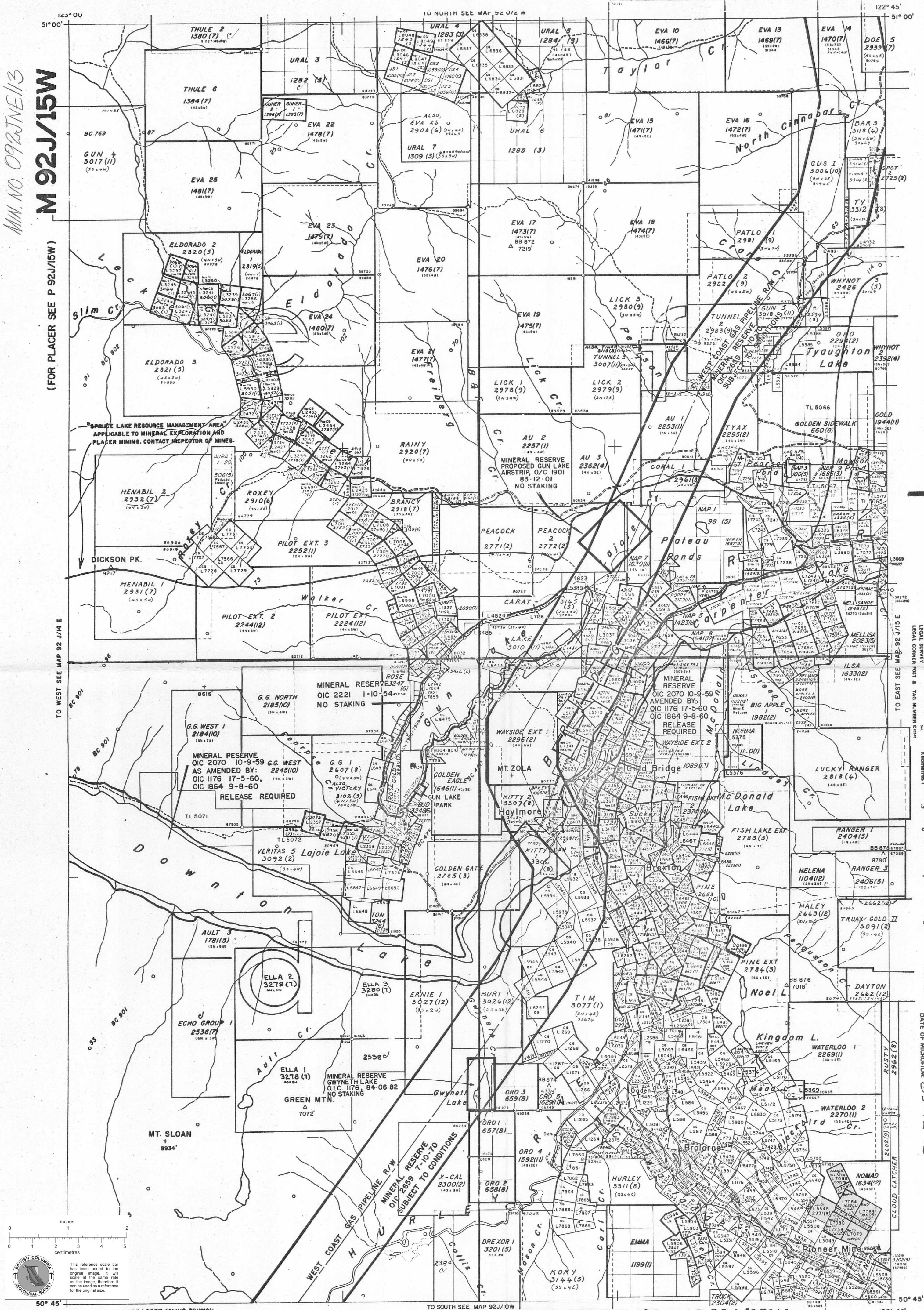
MIN. NO. 092JNE113

M 92J/15W

(FOR PLACER SEE P 92J/15W)

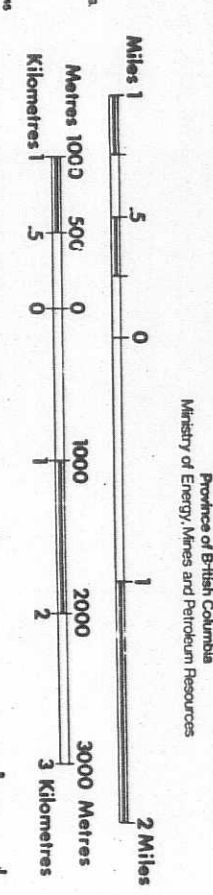
TO WEST SEE MAP 92 J/14 E

TO EAST SEE MAP 92 J/16 E



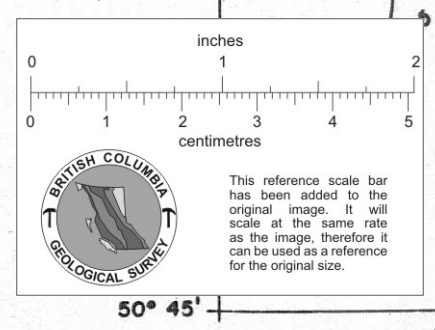
LEGEND

- CHURN-GRANTED MINERAL CLAIM
- REVERTED C.G. MINERAL CLAIM
- FORFEITED MINERAL CLAIM
- LEGAL SURVEY CORNER POST
- LEGAL CORNER POST & TAG NUMBER



UNLESS VERIFIED OR SURVEYED THE MAP POSITION OF A CLAIM OR RESERVE IS SUBJECT TO THE OFFICE OF THE MINING DIVISION CONCERNED.

DATE OF MICROFILM: 85-12-13



LILLOOET MINING DIVISION
Mining Division Boundary
Indian Reservation
Mineral and Placer Reserve
Ecological Reserve

— Crown Granted
— Reverted C.G. Mineral Claim
— Forfeited Mineral Claim
— Verified Legal Corner Post
— Power Transmission Line

TO SOUTH SEE MAP 92J/10W

MINERAL TITLES REFERENCE MAP 92J/15W
DEPARTMENT OF MINES AND PETROLEUM RESOURCES VICTORIA, B.C.

This map is prepared as a guide only to the location of mineral claims that have not been surveyed. Where the location of a claim or reserve has been verified it is indicated with the symbol Var. Additional

M 92J

011192