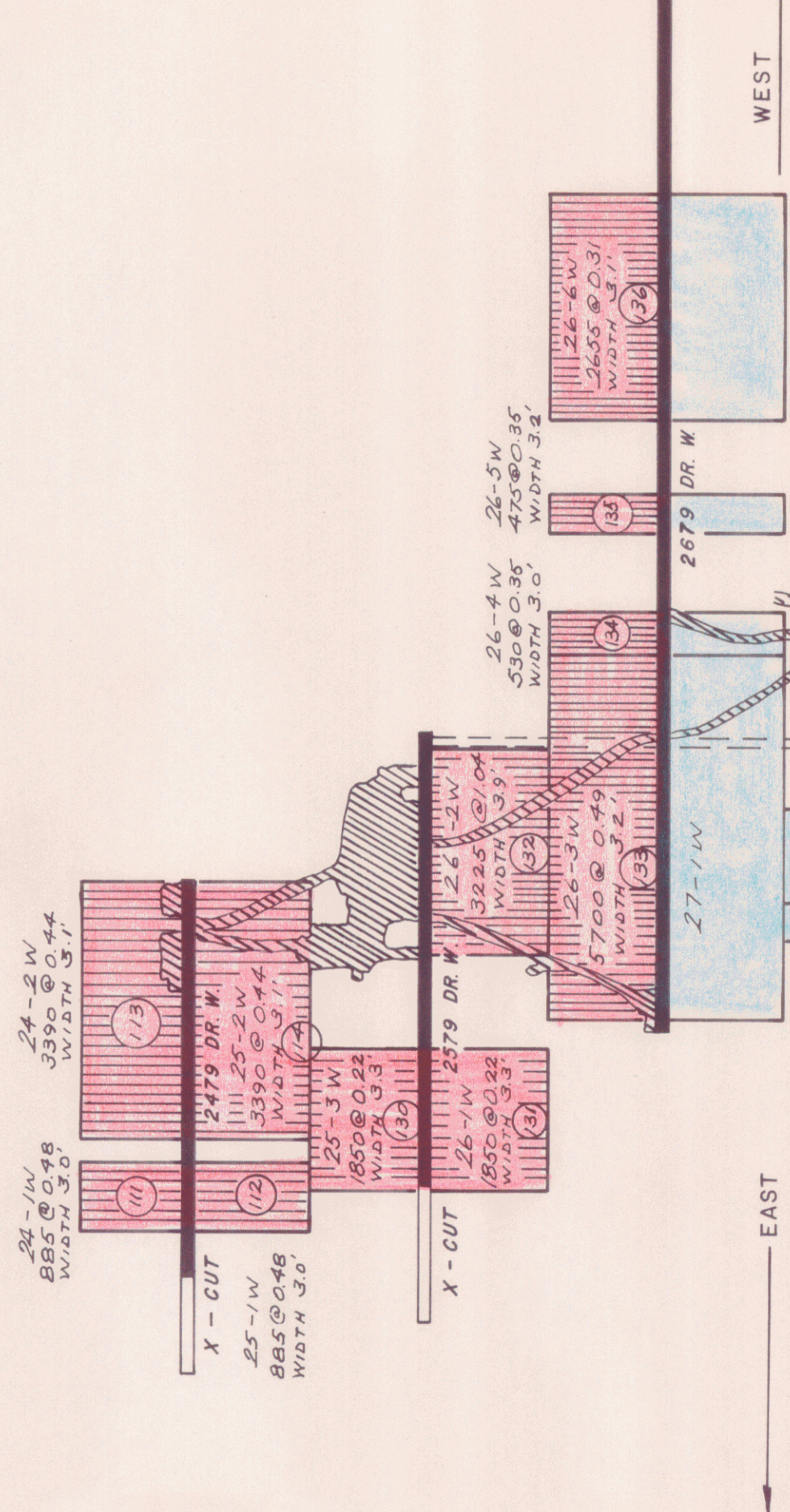
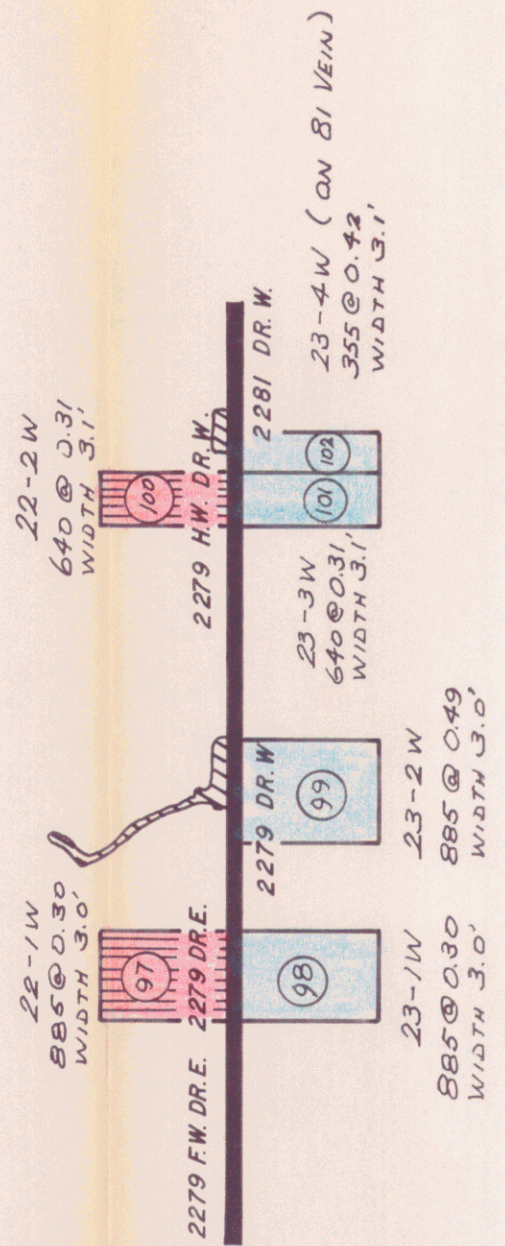
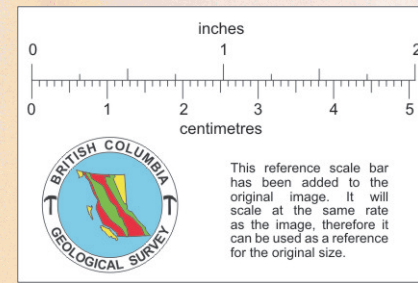
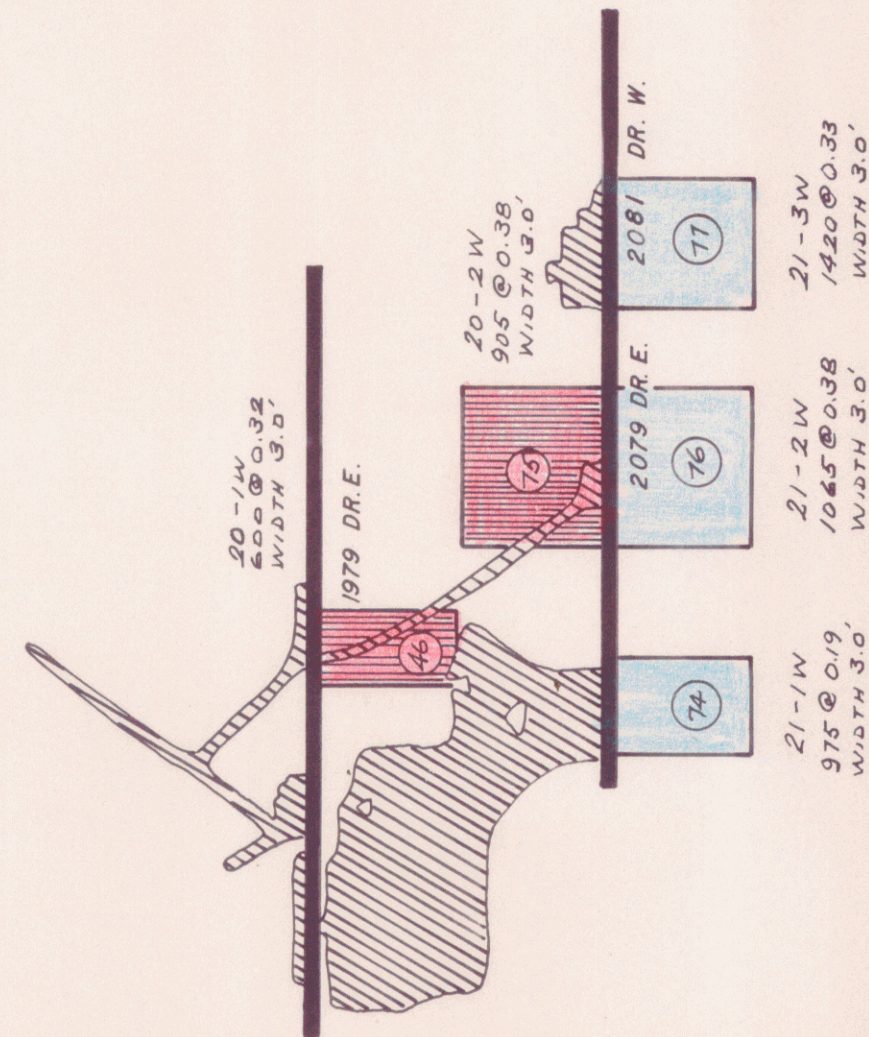


— LOOKING SOUTH —

ORE BLOCK LEGEND

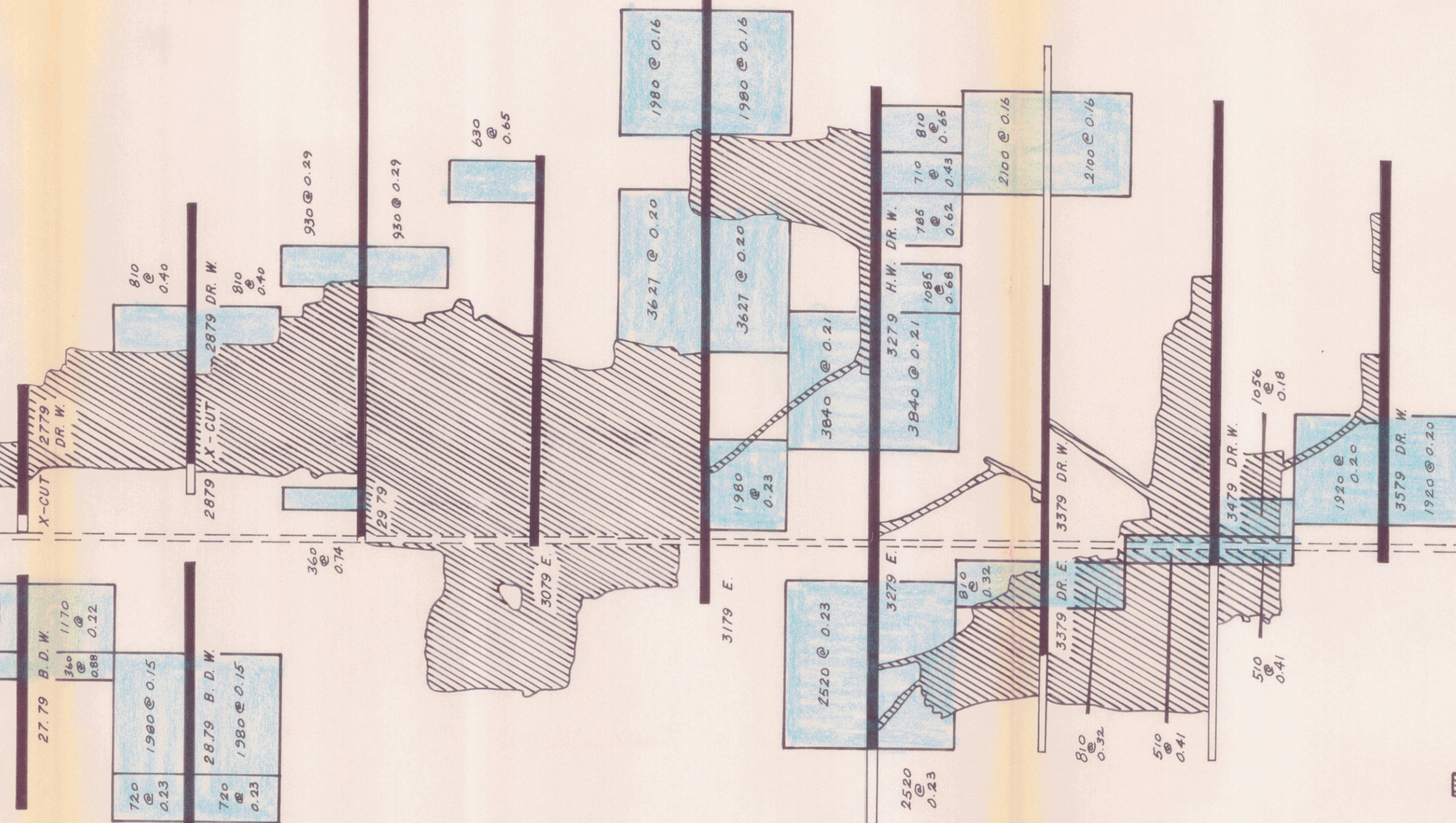
- NOT ACCESSIBLE ORE BLOCKS
- ACCESSIBLE ORE BLOCKS
- MINEABLE ORE BLOCK RESERVES
- BLOCK REFERENCE SHEET NUMBER

NOTE: TONNAGE AND GRADE CALCULATED ON MINIMUM WIDTH OF 3 FEET.



EAST

WEST



LEGEND

- STOPPED AREA

EXHIBIT - V

NOTE: - SECTION TAKEN THROUGH S.E. CORNER OF EMPIRE SHAFT DIRECTION S.76°E.

PROPERTY FILE
92JNED04(15W)

— BRALORNE RESOURCES LIMITED —
VERTICAL PROJECTION OF "79" VEIN —
SHOWING ORE BLOCKS & RESERVE CALCULATIONS
BRALORNE MINE — GOLDBRIDGE B.C.
SCALE: 1" = 100' DRN: Leong DATE: JAN. 7, 1974.

NOT SHOWN:
3779 - 19 1860 @ 0.24
3879 - 20 1553 @ 0.20

011166