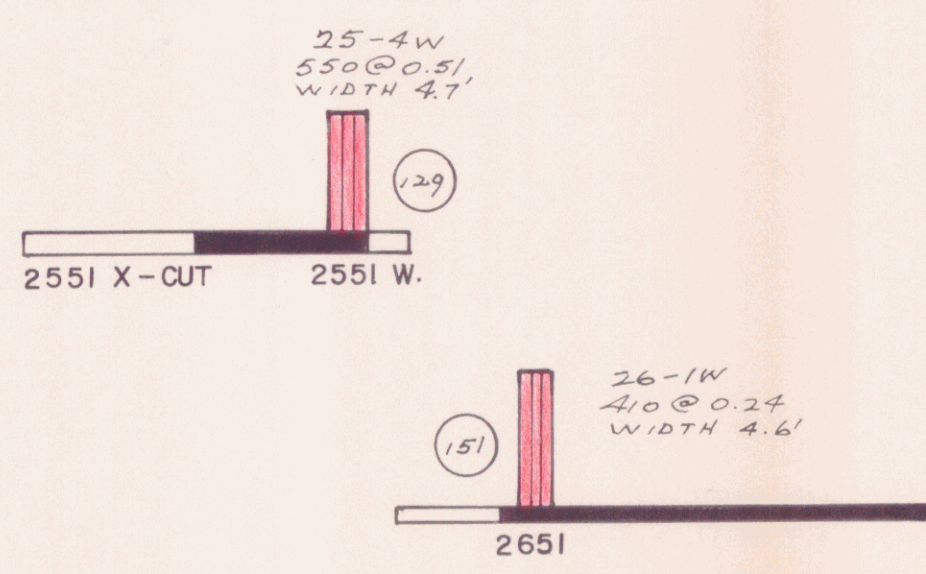
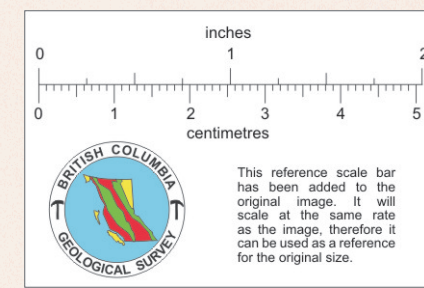


EAST ←

WEST →


— LOOKING SOUTH —



ORE BLOCK LEGEND

- NOT ACCESSIBLE ORE BLOCKS
- ACCESSIBLE ORE BLOCKS
- MINEABLE ORE BLOCK RESERVES
- BLOCK REFERENCE SHEET NUMBER

NOTE:
 TONNAGE AND GRADE CALCULATED ON
 MINIMUM WIDTH OF 3 FEET
 STOPED AREA BETWEEN LEVELS



PROPERTY FILE

EXHIBIT - VIII 92JVE004(15W)

— BRALORNE RESOURCES LIMITED —
 VERTICAL PROJECTION OF "53" VEIN —
 SHOWING ORE BLOCKS & RESERVE CALCULATIONS
 BRALORNE MINE — GOLDBRIDGE B.C.
 SCALE: 1" = 100' DRN: Leong DATE: FEB. 24, 1974.