


BRALORNE RESOURCES LIMITED
LONGITUDINAL VERTICAL PROJECTION





— 77 VEIN OVER 20-26 LEVELS —
CROWN SHAFT AREA
SCALE: 1" = 100' — DATE: NOV. 23/73

— LEGEND —
 STOPPED AREA

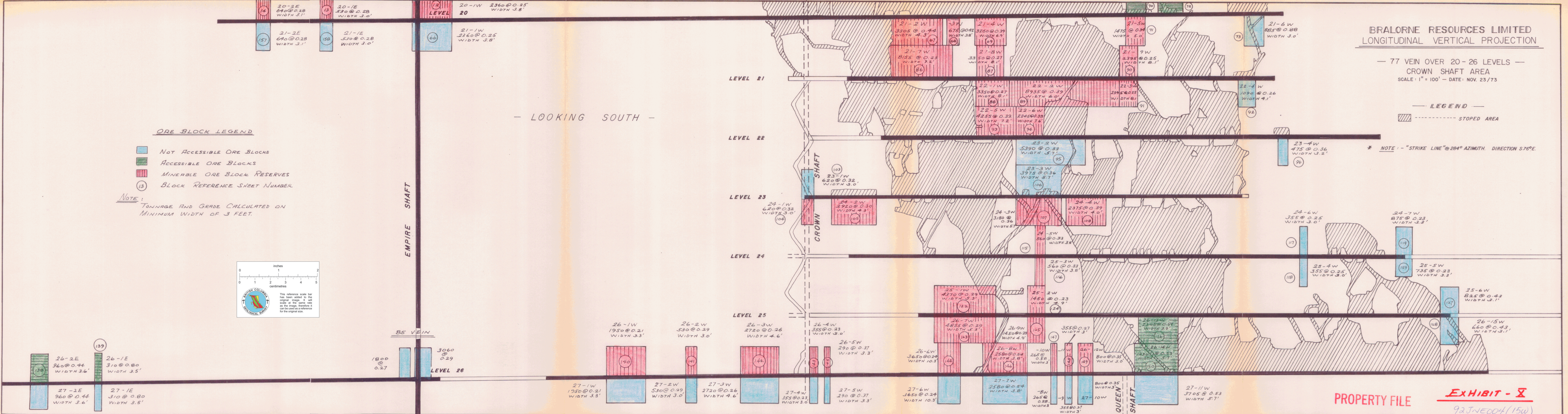
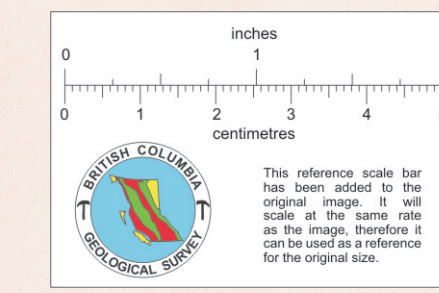
* NOTE: — "STRIKE LINE" @ 284° AZIMUTH. DIRECTION S.76°E.

— LOOKING SOUTH —

ORE BLOCK LEGEND

-  NOT ACCESSIBLE ORE BLOCKS
-  ACCESSIBLE ORE BLOCKS
-  MINERABLE ORE BLOCK RESERVES
-  BLOCK REFERENCE SHEET NUMBER

NOTE:
TONNAGE AND GRADE CALCULATED ON
MINIMUM WIDTH OF 3 FEET.



PROPERTY FILE **EXHIBIT - I**
92JNE004(15w)