









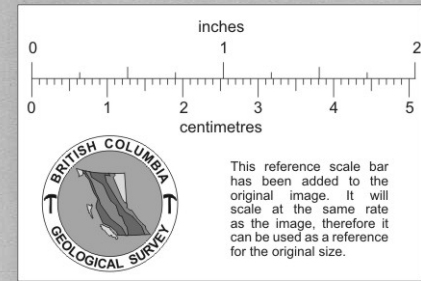


PLAN SHOWING REGIONAL GEOLOGY OF
BRALORNE, PIONEER & PACIFIC (EASTERN)

SCALE 1 IN = 1500 FT

LEGEND

-  Vein
-  Fault
-  Probable Fault
-  Soda Granite
-  Diorite
-  Basic Dykes
-  Argillite, Arkose, Conglomerate, Quartzite, Rhyolite Agglomerate
-  Andesite, Tuff
-  Basalt, Andesite
-  Quartzite, Argillite, & Chert



PACIFIC (EASTERN) GOLD MINES LTD.
NO PERSONAL LIABILITY
BRIDGE RIVER, B.C.