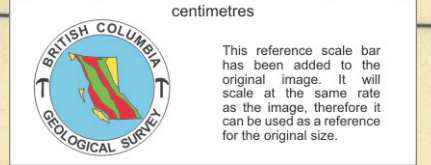
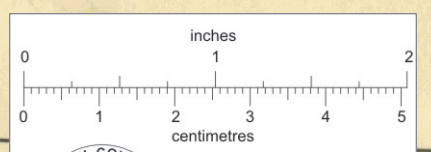



**LEGEND**

- Visible outcrop.
- Visible contact
- - - Conjectured contact
- [Dashed lines] GRANITE
- [Diagonal lines] MICROGRANITE
- [White box] Altered Granite etc
- [Cross-hatched box] LATITE DYKE.

PLAN OF COPPER GOSSAN  
AT GROUND HOG CREEK.



This reference scale bar has been added to the original image. It will scale at the same rate as the image, therefore it can be used as a reference for the original size.

To accompany report. File No. D. 71.

10 September 1956. ADS.

PROPERTY FILE

011056