

733-0672

LAWRENCE J. LANDRY

011025

P.O. BOX 2015

VANCOUVER, B.C. CANADA V6B 3P8

19 Aug 74

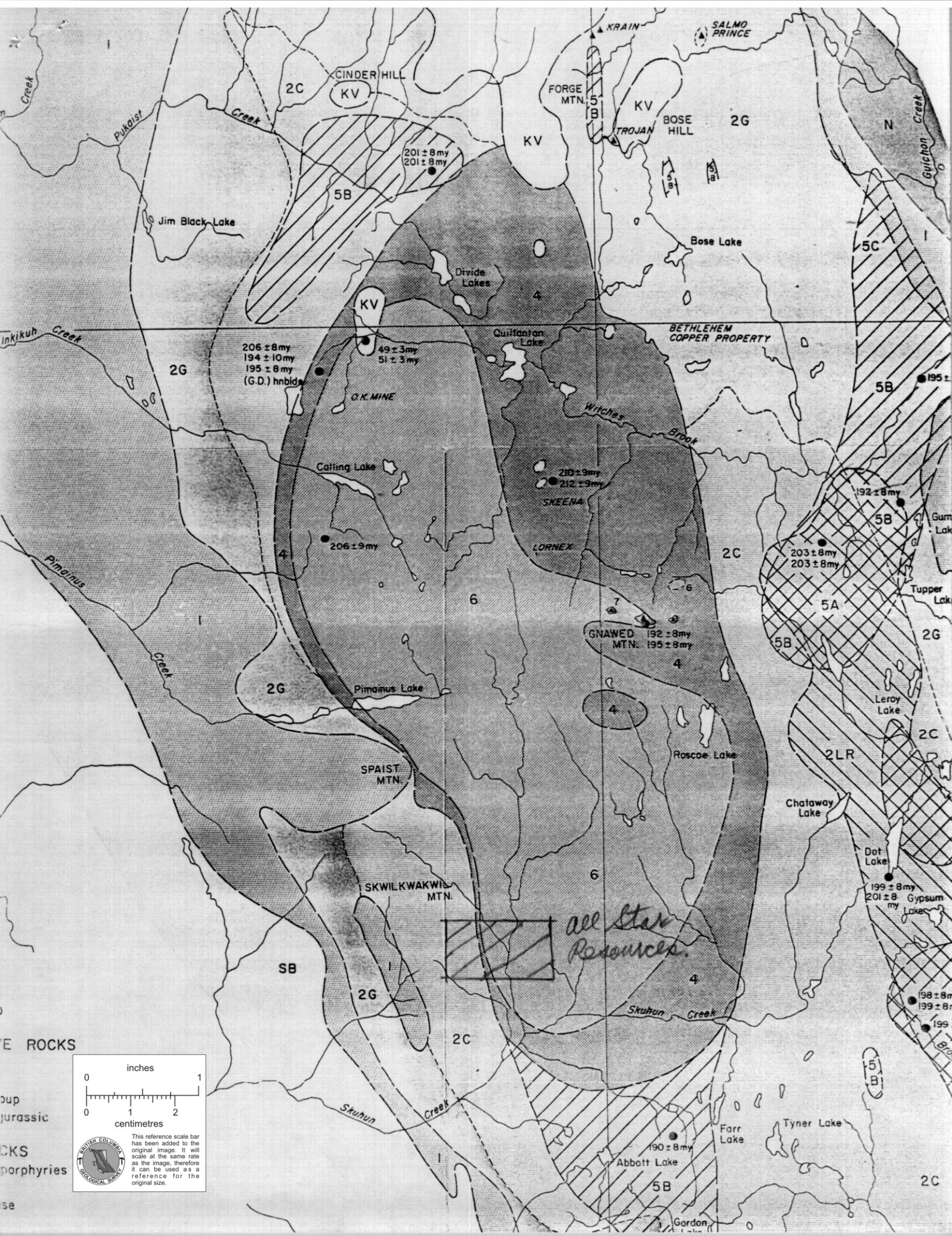
Dear Dr. McMillan

These are the photocopies I should of sent you. Sorry for the error on my part.

Thanks again for all your help, will try to meet you next visit over about mid Sept.

Larry

for All Star Resources



206 ± 8 my
194 ± 10 my
195 ± 8 my
(G.D.) hnbida

201 ± 8 my
201 ± 8 my

49 ± 3 my
51 ± 3 my

210 ± 9 my
212 ± 3 my

206 ± 9 my

192 ± 8 my
195 ± 8 my

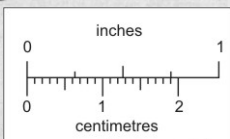
192 ± 8 my

203 ± 8 my
203 ± 8 my

199 ± 8 my
201 ± 8 my
Gypsum
my

198 ± 8 my
199 ± 8 my
199

all Star Resources.



This reference scale bar has been added to the original image. It will scale at the same rate as the image, therefore it can be used as a reference for the original size.

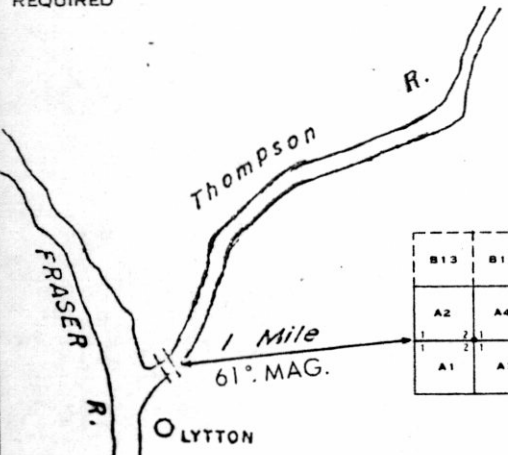


EXAMPLE OF TYPE OF SKETCH REQUIRED

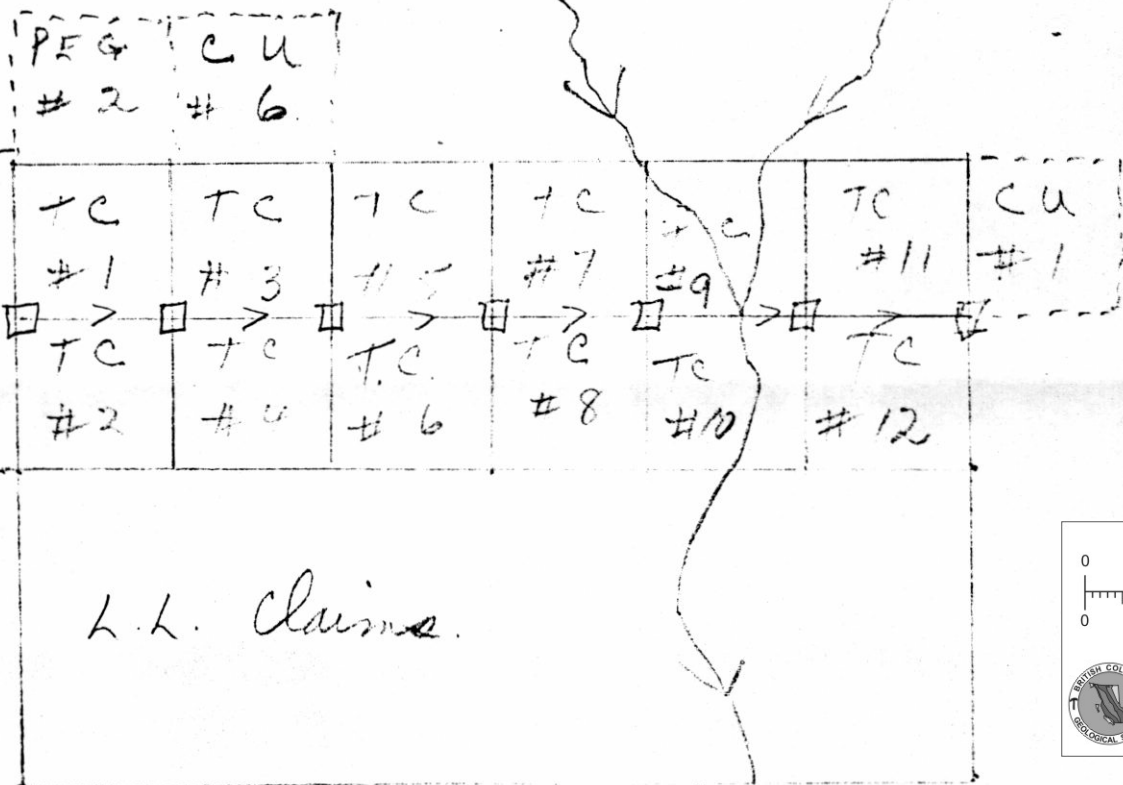
RECORD NO. (5)

CLAIMS MUST BE TIED BY DIRECTION AND DISTANCE TO AT LEAST ONE, PREFERABLY MORE THAN ONE, TOPOGRAPHICAL FEATURE, SUCH AS THE JUNCTIONS OF CREEKS AND RIVERS, OR TO A LAND LOT, SECTION, TOWNSHIP, OR OTHER RECOGNIZABLE POINT ON PRINTED MAPS OF THE DISTRICT. RELATIONSHIP OF PREVIOUSLY LOCATED CLAIMS SHOULD ALSO BE SHOWN.

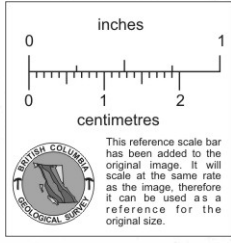
N. B. - THE SKETCH FOR A GROUP OF CLAIMS MAY BE PLACED ON ONE AFFIDAVIT.



B13	B12	B11
A2	A4	B10
A1	A3	B9



L.L. Claims.



Map 92-I/6 E

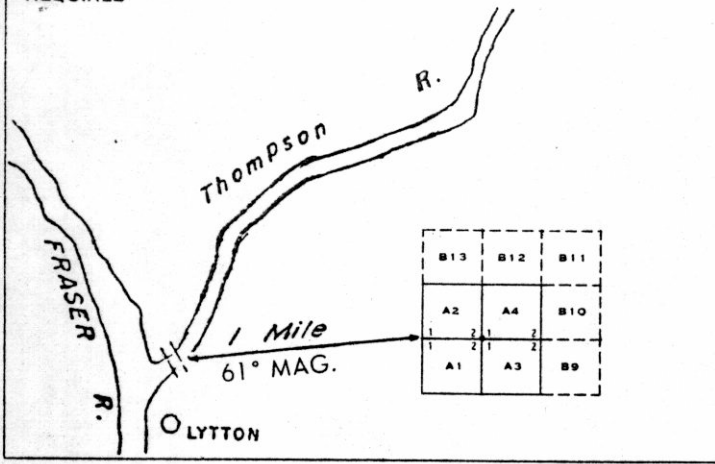
approximately 8 miles to headtop.
secondary roadway =

Bridge washed out.

SKUHUN CREEK.

HAVE YOU INDICATED THE POSITION OF THE INITIAL AND FINAL POSTS FOR EACH CLAIM?

EXAMPLE OF
TYPE OF SKETCH
REQUIRED




RECORD NO.(S) _____

CLAIMS MUST BE TIED BY DIRECTION AND DISTANCE TO AT LEAST ONE, PREFERABLY MORE THAN ONE, TOPOGRAPHICAL FEATURE, SUCH AS THE JUNCTIONS OF CREEKS AND RIVERS, OR TO A LAND LOT, SECTION, TOWNSHIP, OR OTHER RECOGNIZABLE POINT ON PRINTED MAPS OF THE DISTRICT. RELATIONSHIP OF PREVIOUSLY LOCATED CLAIMS SHOULD ALSO BE SHOWN.

N. B. - THE SKETCH FOR A GROUP OF CLAIMS MAY BE PLACED ON ONE AFFIDAVIT.

map # 92-I / 6 E.

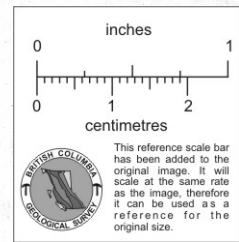


T.C. Claims

TC #2	TC #4
NIB 63	B1N 110

L.L. claims

L.L. #12	L.L. #1	L.L. #3	L.L. #5	L.L. #7	L.L. #9
L.L. #11	L.L. #2	L.L. #4	L.L. #6	L.L. #8	L.L. #10



SKULLHOLE CREEK

Bridge washed out

← approximately 8 miles to blacktop secondary road

SKULLHOLE CREEK

HAVE YOU INDICATED THE POSITION OF THE INITIAL AND FINAL POSTS FOR EACH CLAIM?

These are the claims we restaked
 now known as All Star Resources. Aug 74

486031 P21 81	-033 CU 5 3	-035 Bin 37 5	-037 Bin 35 7	-039 Bin 33 9	-041 Bin 31 11
1	2	1	2	1	2
NIB 2 48	CU 7 4	Bin 45 6	Bin 44 8	Bin 43 10	Bin 42 12
-032	-034	-036	-038	-040	-042
486020	486021	023	025	027	029
12 NIB 47	1 NIB 79	3 81	5 83	7 85	9 Bin 87
2	1	2	1	2	1
NIB 64 11	2 80	4 82	6 84	8 86	10 Bin 88
486019	022	024	026	028	030


TC CLAIMS

LL CLAIMS

There is a little bit of outcropping here where I got some hand samples.

SKUHOSTY CREEK

MAP 92 I/6(E)




Date Staked	Claims
9 JULY 1974	LL # 1-10
10 JULY	TC # 1-6 & LL 11 & 12
11 JULY	TC # 7-12



3

now
All Star
Resources

Aug 74



2