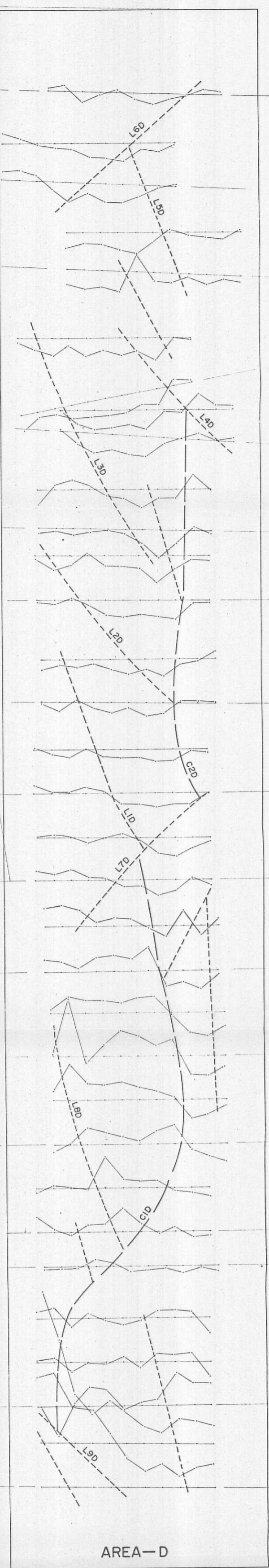
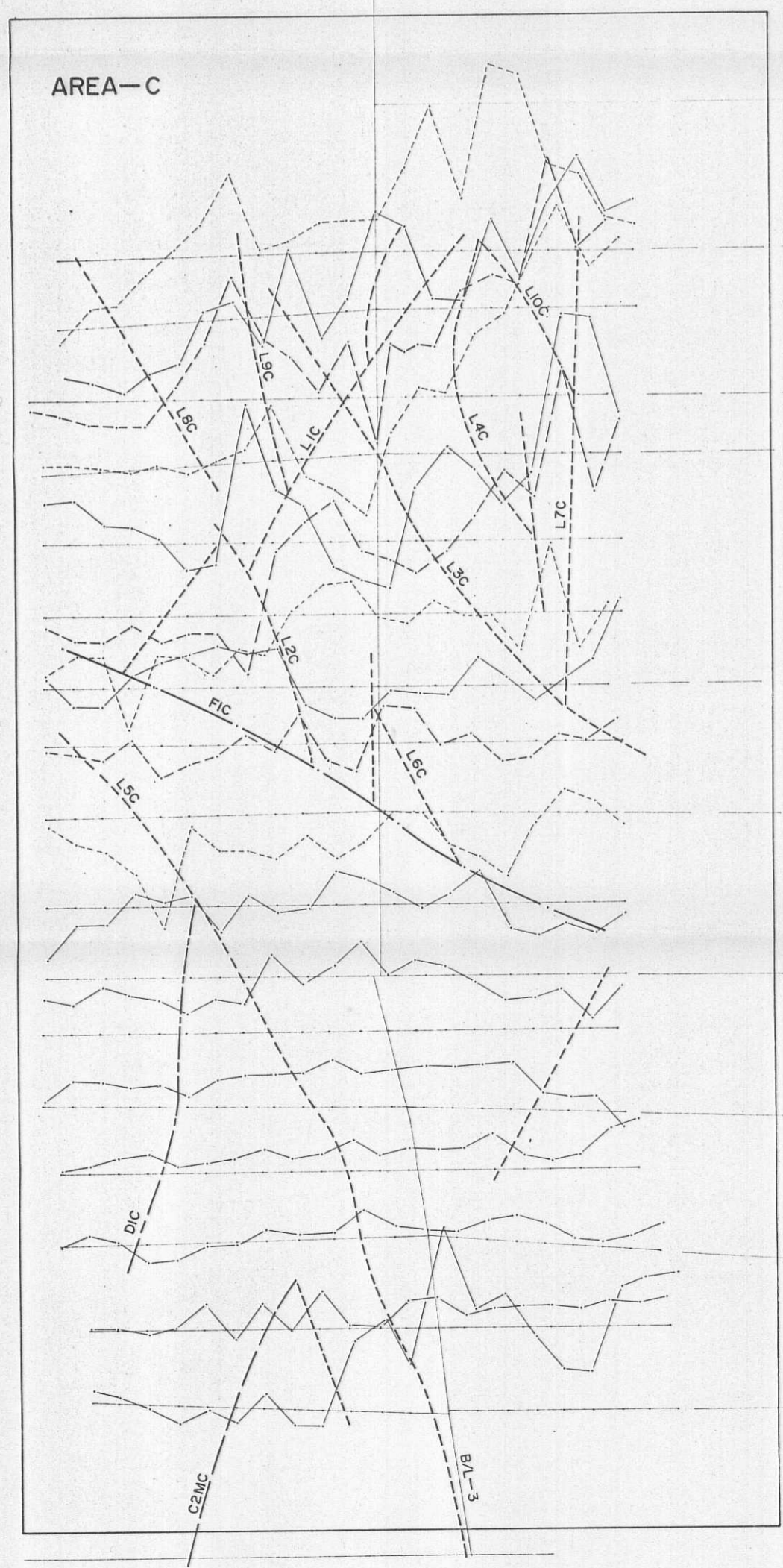
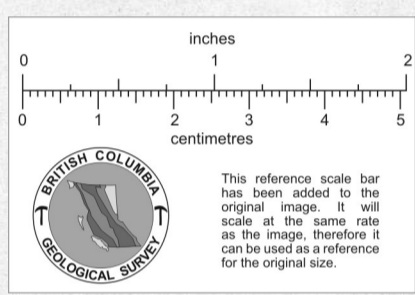


L-10+00 N
L-105+00N
L-100+00N
L-95+00 N
L-90+00 N
L-85+00 N
L-80+00 N
L-75+00 N
L-70+00 N
L-65+00 N
L-60+00 N
L-55+00 N
L-50+00 N
L-45+00 N



- NOTE:-
- SURVEY LINES & STATIONS
 - + ZERO LINE=55,500 GAMMAS
1" = 1,000 GAMMAS
 - CONTACT ANOMALY
 - - - LINEAR ANOMALY
 - - - LINEAR FAULT ANOMALY (DYKE?)
 - FAULT



ELC GEOPHYSICAL SURVEY **80%**
 LAST, GK, KG & EGG CLAIMS CLAPPERTON B.C. AREA
 HIGHLAND CHIEF MINES LTD.
 AUGUST 1973 SCALE=1"=250' DWG. NO. ELC-73-307-2-M
 MAGNETOMETER PROFILES & INTERPRETED ANOMALIES

40+00E 50+00E 60+00E 70+00E 80+00E

010858

APPROVED *H. King*