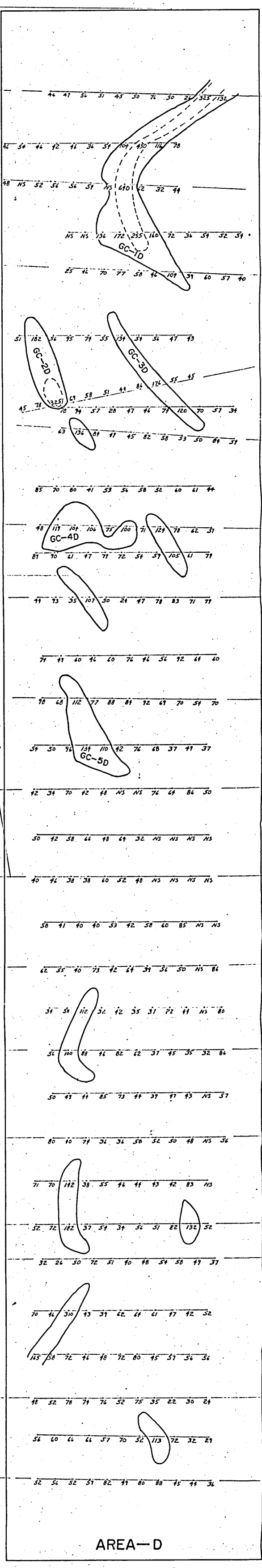
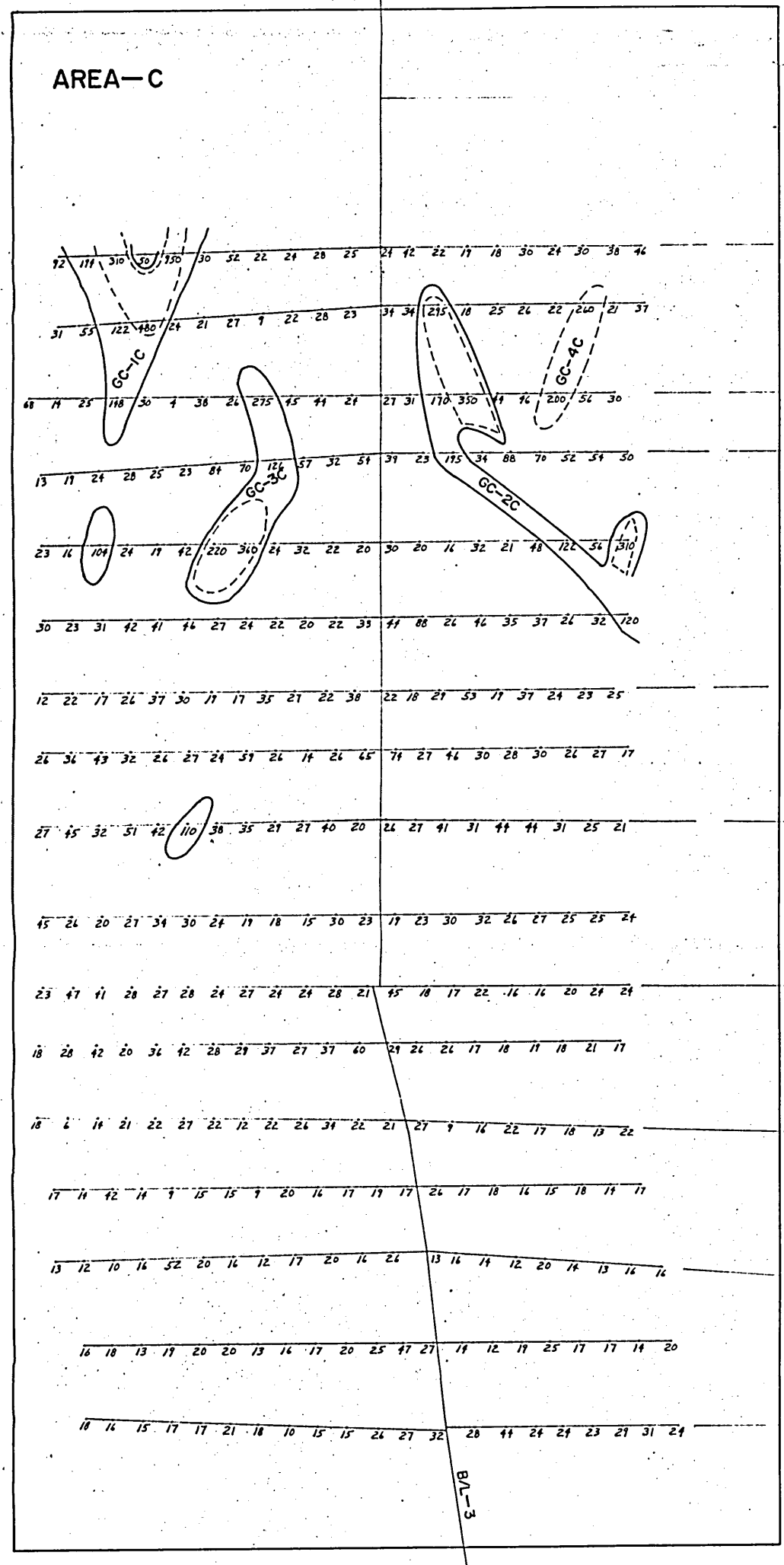
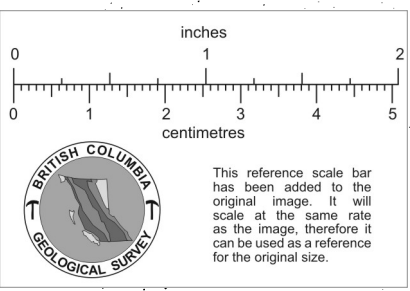


L-110+00 N
 L-105+00 N
 L-100+00 N
 L-95+00 N
 L-90+00 N
 L-85+00 N
 L-80+00 N
 L-75+00 N
 L-70+00 N
 L-65+00 N
 L-60+00 N
 L-55+00 N
 L-50+00 N
 L-45+00 N



NOTE:—
 ——— SURVEY LINES & STATIONS
 20 52 113 24 PPM Cu
 GEOCHEM CONTOURS (100+PPM Cu)
 GEOCHEM CONTOURS (200+PPM Cu)

PROPERTY FILE

ELC GEOPHYSICAL SURVEY
 LAST, GK, KG & EGG CLAIMS CLAPPERTON B.C. AREA
 HIGHLAND CHIEF MINES LTD.
 AUGUST 1973 SCALE=1"=250' DWG. NO.=ELC-73-307-2-GC
 GEOCHEMICAL RESULTS

APPROVED *[Signature]*

50%

010857

40+00E 50+00E 60+00E 70+00E 80+00E