

AZURE and ROB MINERAL CLAIMS HANDOUT

010765

AZURE 1-6 2-post claims

ROB, 15 unit (5Sx3E) 4-post claim

TOTAL: 21 units. N.T.S. 92I 2E

MERRITT MINING DIVISION

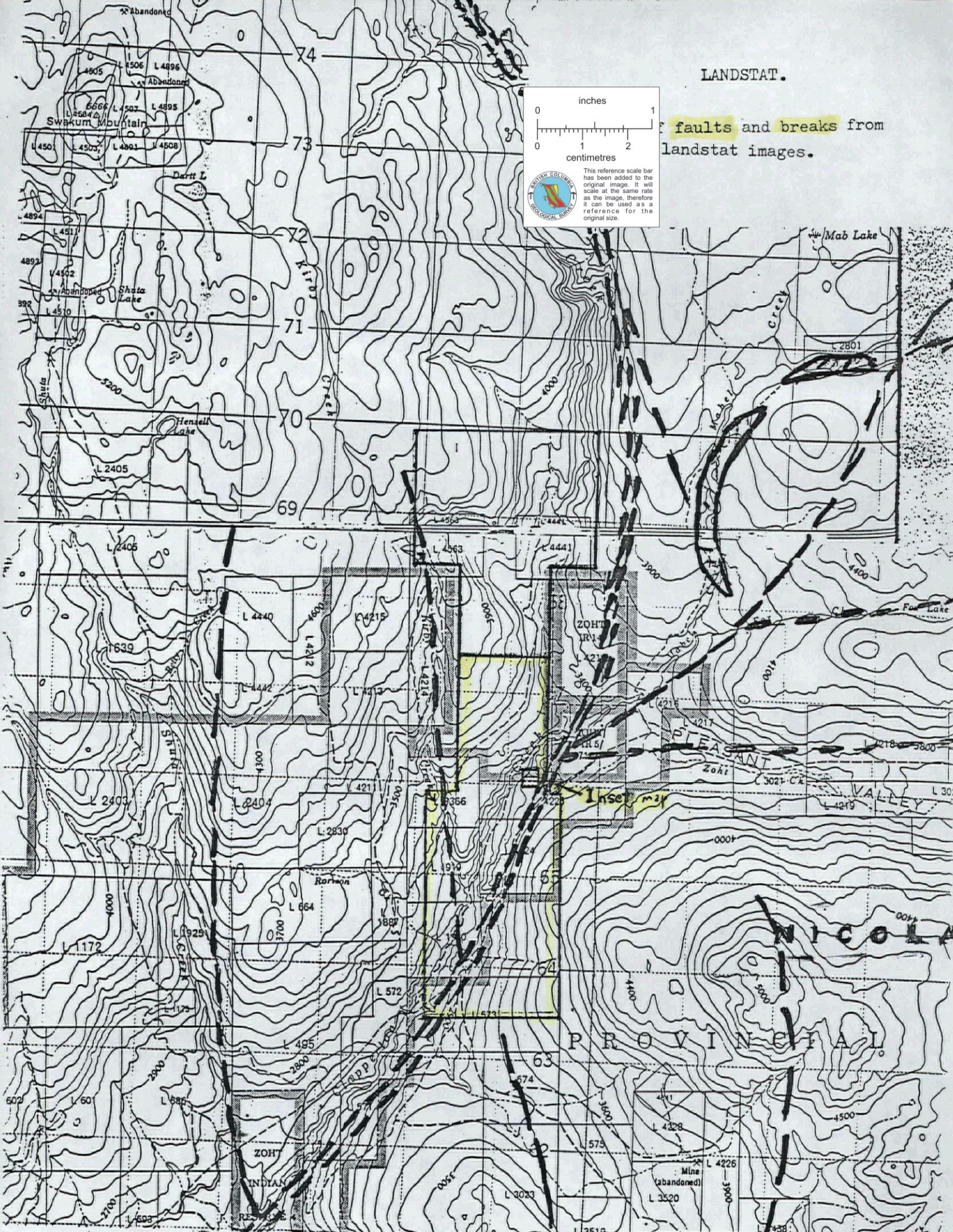
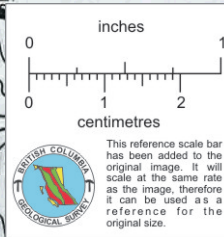
~~92I 2E 005~~

1. SUMMARY: As can be researched in assessment report No. 3634 in 1972, the recommendations were to do a soil geochemistry and an induced polarization survey. The latest assessment report No. 6264 in 1977, recommended 10 percussion drill holes which were never done. The model envisioned is a large low grade copper/ gold/ porphyr deposit. With a depleted inventory and higher price for copper, and gold holding steady in price, this property is a first priority exploration target.
2. LOCATION AND ACCESS: The Azure and Rob claims are located 17.5 kilometers northeast of Merritt B.C. Access is either up the Mill creek road from lower Nicola or the Coquihalla Hyway traverses the eastern and northern portion of the claims.
3. MINERAL OCCURENCES: There are several mineral occurrences on the property, the most impressive one being in the bottom of Clapperton creek on the Azure 2. It is a large quartz vein approx. 15 meters by 15 meters containing chalcopyrite, bornite, malachite and azurite. Two assays, 10 meters apart assayed 1.56% copper, 26 grams of silver per ton and 350ppb gold and 1.48% copper, 27 grams of silver per ton and 360 ppb gold, respectively. We have doubts about the area ever been prospected very thouroughly for gold and the periphery of a porphyr copper possibility should not be overlooked.
4. LANDSTAT IMAGES: Since any work has been done in the area, lanstat imagery has taken its place in mineral exploration. Faults and intersections of faults are good places for a deposit of size to occur. The accompanying map taken from landstat images has been used to plot the faults and intersections on the topography map. The mineral claims are also plotted on the map.
5. OWNERSHIP: The Azure 1-6 and Rob mineral claims are owned by W.T. Hall and L.C. Marlow, but are held in trust for Peripheral Explorations Ltd., which W.T. Hall and L.C. Marlow are principles. If your company is interested in optioning this property, L.C. Marlow can be contacted at 828-0584 or W.T. Hall at 372-8649.

92ISE 146

LANDSTAT.

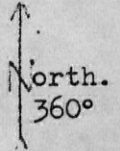

faults and breaks from  
landstat images.



Inset Map.

Main showing- Azure 2.

1.56% Copper. 27 grams per ton Silver. 350ppb Gold



Clapperton  
creek.

Leucocratic  
Granite.

15 meter  
cliff.

Falls.

20 meter  
steep bank.

Qtz.

Gd.

Nicola  
Volcanics.

Bornite, Chalcopyrite,  
Malachite and Azurite.

☐ Azure claim post.

Qtz.

☐ Cabin.

Road to Lower Nicola  
9 K.M.

50 meters.

Qtz. - Quartz.  
Gd. - Grano-Diorite.