

## TRIEX RESOURCES LTD.

Suite 534, 789 West Pender Street  
Vancouver 1, British Columbia

010738

## P R O S P E C T U S

August 11, 1972

New Issue

400,000

Common Shares

RECEIVED

SEP 6 1972

BRITISH COLUMBIA  
SECURITIES COMMISSION

	Price to Public	Commission	Proceeds to Issuer if all of the shares are sold
Per Unit	15¢	3.75¢	11.25¢
Total	\$ 60,000.00	\$ 15,000.00	\$ 45,000.00

THERE IS NO EXISTING OVER-THE-COUNTER MARKET FOR THE COMPANY'S SECURITIES IN THE PROVINCE OF BRITISH COLUMBIA OR ELSEWHERE.

A PURCHASE OF THE SHARES OFFERED BY THIS PROSPECTUS MUST BE CONSIDERED A SPECULATION SINCE THE COMPANY'S MINERAL CLAIMS ARE STILL ONLY IN THE EXPLORATION STAGE. REFERENCE SHOULD ALSO BE MADE TO THE CAPTION "PRINCIPAL HOLDERS OF SHARES" AND THE COMPARISON OF THE PERCENTAGE OF SECURITIES BEING OFFERED TO THE PUBLIC FOR CASH AND THOSE ALREADY ISSUED BY THE COMPANY TO ACQUIRE ITS PROPERTIES.

NO SECURITIES COMMISSION OR SIMILAR AUTHORITY IN CANADA HAS IN ANY WAY PASSED UPON THE MERITS OF THE SECURITIES OFFERED HEREUNDER AND ANY REPRESENTATION TO THE CONTRARY IS AN OFFENCE.

NO SURVEY HAS BEEN MADE OF THE COMPANY'S LOCATED MINERAL CLAIMS AND THEREFORE IN ACCORDANCE WITH THE MINING LAWS OF THE PROVINCE OF BRITISH COLUMBIA, THEIR EXISTENCE AND AREA COULD BE IN DOUBT.

THE PROPERTY OF THE COMPANY IS WITHOUT A KNOWN BODY OF COMMERCIAL ORE AND THE PROPOSED PROGRAM IS AN EXPLORATORY SEARCH FOR ORE.

92ISE/63-05

PROPERTY FILE

I N D E X

207010

	<u>Page</u>
New Issue	Front Page Cover
Name & Incorporation of Issuer	1
Plan of Distribution	1
Directors & Officers	1
Capitalization	1
Prior Sales	2
Description of Share Capital Structure	2
Use of Proceeds	2
Description of Business & Property of Issuer	4
Promoters	5
Remuneration of Directors & Senior Officers	6
Escrowed Shares	6
Principal Holders of Shares	7
Interest of Management & Others in Material Transactions	7
Preliminary Expenses	8
Auditors, Transfer Agents & Registrars	8
Purchaser's Statutory Right of Rescission	8
Other Material Facts	9
Certificate	9
Financial Statements	
Engineer's Report	

**D. I. T. HOLDINGS LTD.**

SUITE 102 · 2222 BELLEVUE AVENUE  
WEST VANCOUVER, B.C.

Report  
On The

Sar Claim Group #1-24  
Kamloops Mining Division  
Kamloops, B.C.  
120-28 W.L.                      50-28 N.L.

For

Triex Resources Ltd  
101-325 Howe Street  
Vancouver, B.C.

By

Donald W. Tully, P.Eng.

June 8, 1972

West Vancouver, B.C.

TRIEX RESOURCES LTD.

Statement of source and use of funds  
for the period from June 13, 1972 (date of incorporation)  
to July 15, 1972

SOURCE OF FUNDS :

Issue of 750,005 shares of capital stock \$ 7,505

USE OF FUNDS :

Deferred expenditures -

Organization costs (re prospectus) -

Engineer's fees \$ 200

Government fees 200

400

Accounting and audit 250

Legal 1,500

2,150

Incorporation costs 1,726

3,876

Acquisition of mineral claims -

By issue of 750,000 shares of capital stock 7,500 11,376

WORKING CAPITAL DEFICIENCY, July 15, 1972 \$ 3,871

REPRESENTED BY :

Current liabilities \$ 3,871

Less current assets NIL

As above \$ 3,871

**D. I. T. HOLDINGS LTD.**

SUITE 102 · 2222 BELLEVUE AVENUE  
WEST VANCOUVER, B. C.

TABLE OF CONTENTS

	<u>Page</u>
SUMMARY AND CONCLUSIONS.....	1
INTRODUCTION.....	1
PROPERTY LOCATION, ACCESS, TOPOGRAPHY.....	1
CLAIMS.....	2
PREVIOUS DEVELOPMENT - REFERENCES.....	3
GENERAL AND PROPERTY GEOLOGY.....	3
MINERALIZATION.....	4
RECOMMENDATIONS.....	4
PROPOSED WORK PROGRAM - COST ESTIMATE.....	5
CERTIFICATE OF AUTHOR.....	7


MAPS

PROPERTY LOCATION MAP.....	Frontispiece
PROPERTY CLAIM MAP.....	Following Page 1
GEOLOGICAL SURVEY OF CANADA MAP #886A.....	In Pocket

X

# LOCATION MAP

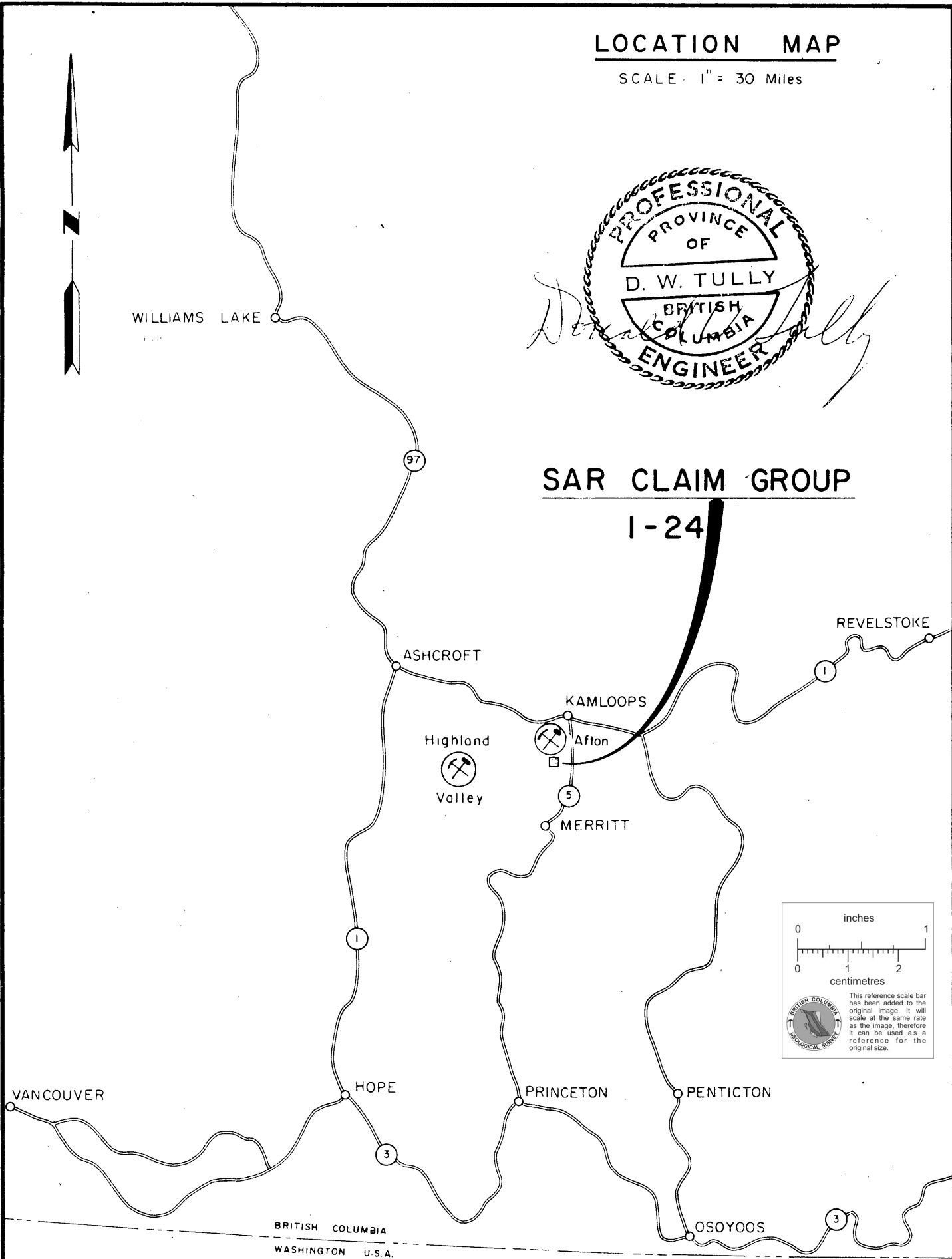
SCALE: 1" = 30 Miles



WILLIAMS LAKE

## SAR CLAIM GROUP

1-24



REVELSTOKE

ASHCROFT

KAMLOOPS

Highland Valley

Afton

5

MERRITT

1

VANCOUVER

HOPE

PRINCETON


PENTICTON

3

OSOYOOS

3

BRITISH COLUMBIA  
WASHINGTON U.S.A.



**D. I. T. HOLDINGS LTD.**

SUITE 102 · 2222 BELLEVUE AVENUE  
WEST VANCOUVER, B. C.

SUMMARY AND CONCLUSIONS

The SAR claim group 1-24 inclusive, is basically a copper-molybdenum prospect.

The underlying rocks are of two groups, Coast Intrusion batholithic rocks composed of granite and granodiorite somewhat similar in composition to the Iron Mask Batholith near Kamloops and the Nicola Group of volcanics. These volcanics are similar in hand specimen to those found on the Afton Mines property near Kamloops and are considered favourable host rocks to explore for copper deposits. The property warrants a preliminary program of exploration work.

Considerable Nicola-type rock outcrop occurs on the claims.

A two-phase program of exploration is proposed.

The recommended work program is estimated to cost \$32,610.


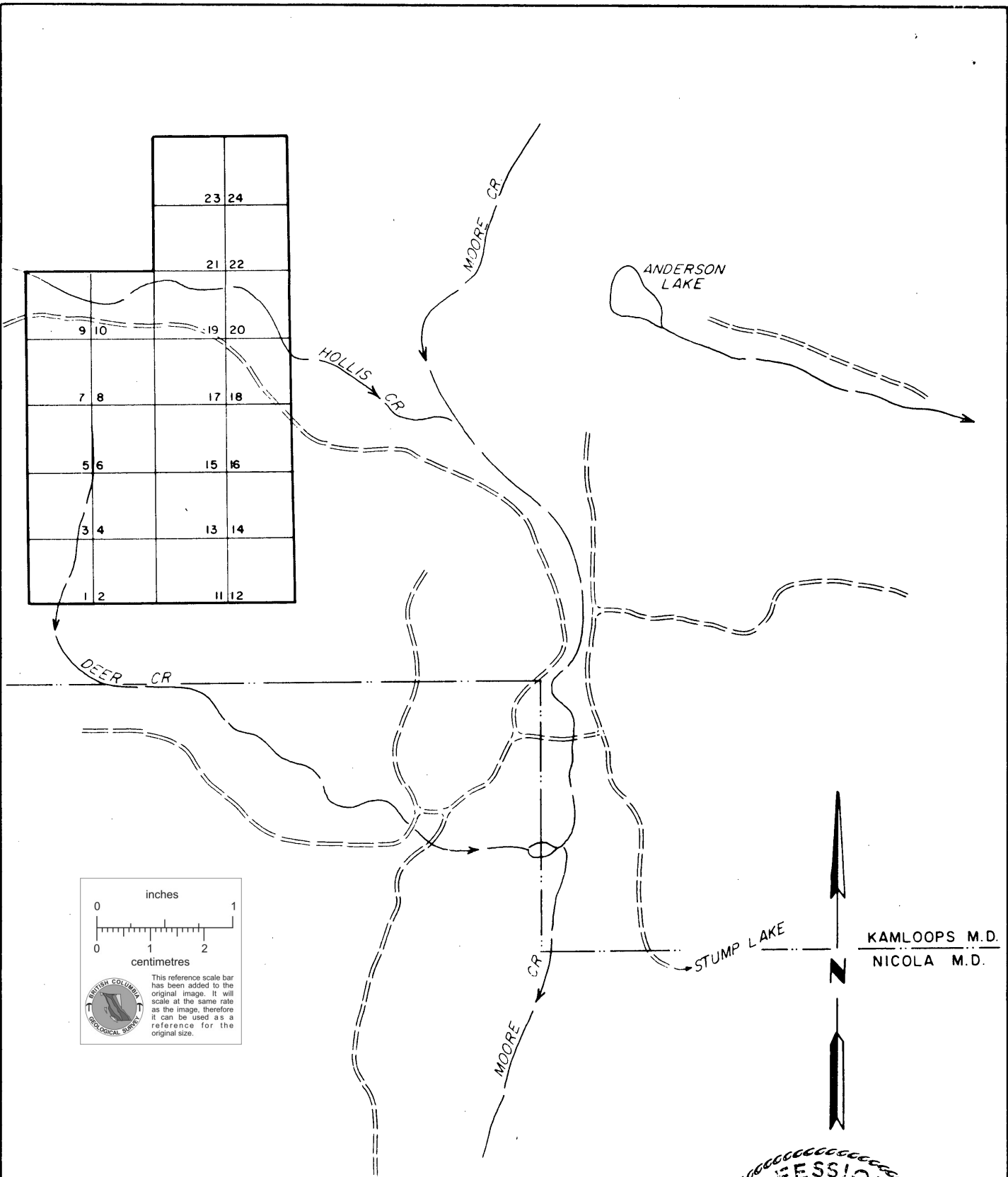
INTRODUCTION

Pursuant to a request by Dr. S. E. Jerome, an examination was made of the SAR claim group on May 27-28, 1972, accompanied by Messrs. N. Hagglund and R. McBean.

PROPERTY LOCATION, ACCESS, TOPOGRAPHY

The SAR claim group is located about 20 miles due south of Kamloops, British Columbia in the Kamloops Mining Division. Lac Le Jeune is about 4 miles to the north west of the property.


Access is readily available by four-wheel drive vehicle along bush roads, both from the Merritt-Kamloops Highway at Stump Lake or from Lac Le Jeune.



**PROPERTY CLAIM MAP**  
**SAR GROUP I-24**

1" = 3000'

MAY 31, 1972





**D. I. T. HOLDINGS LTD.**

SUITE 102 - 2222 BELLEVUE AVENUE  
WEST VANCOUVER, B.C.

Topography over the claim group is mountainous with pine, spruce and poplar forest cover predominant. Elevations vary between 3800 and 4600 feet above sea-level. Hollis Creek traverses the north end of the property.

A petroleum-product pipeline between Kamloops and Merritt lies in the valley of Moore Creek east of the claims.

CLAIMS

A check on posts in the field and with the Mining Recorder's office at Kamloops confirms the information which follows:

<u>Claim</u>	<u>Tag Number</u>	<u>Expiry Date</u>
SAR # 1	323621M	May 23, 1973
2	22M	"
3	23M	"
4	24M	"
5	25M	"
6	26M	"
7	27M	"
8	28M	"
9	29M	"
10	323630M	"
11	38681M	"
12	82M	"
13	83M	"
14	84M	"
15	85M	"
16	86M	"
17	87M	"
18	88M	"
19	89M	"
20	90M	"
21	91M	"
22	92M	"
23	93M	"
24	38694M	"

**D. I. T. HOLDINGS LTD.**

SUITE 102 - 2222 BELLEVUE AVENUE  
WEST VANCOUVER, B.C.

SAR claims 1-10 were staked by Nils Hagglund and SAR claims 11-24 were staked by R. McBean and recorded in Vancouver on May 23, 1972.

The eastern boundary of the SAR claim group adjoins the Paul claim group 1-20. This claim group is plotted near Kullagh Lake on claim map 92-I/8W (M) but in reality the posts are situated to the west in the valley of Moore Creek.

Claims formerly held by Oremont Mines Ltd in 1966-1967 are believed to have occupied part of the land position now covered by the SAR claims.

A perimeter survey is recommended for the SAR claim group as a prerequisite to any exploration work.

PREVIOUS DEVELOPMENT - REFERENCES

The eastern part of the SAR claim group covers the former Copper Hill claims (now expired) as seen from old claim posts on the ground. No evidence of previous exploration was found however but a thorough search is warranted in view of the previous stakings. Recently established control picket lines were noted on the Paul group of claims.

Geological Survey of Canada map 886A, Geophysics map 5213G, Topographic map 92-I/8 (1=50,000), and British Columbia Department of Mines & Petroleum Resources claim map 92-I/8W (M) are useful references.

GENERAL AND PROPERTY GEOLOGY

Outcrops of rock cover probably 10 percent of the surface area of the SAR claims.

The contact zone between the Coast Intrusion batholith (type 4) as shown on Geological Survey of Canada

## D. I. T. HOLDINGS LTD.

SUITE 102 · 2222 BELLEVUE AVENUE  
WEST VANCOUVER, B.C.

map 886A and the Nicola group of volcanics trends north-south through the west side of the claim group.

Outcrops of pink granite, grey granodiorite, quartz-diorite and "blotchy textured" gabbro mark the contact area. These rocks are probably Jurassic in age.

Nicola volcanics are mostly andesite and basalt with narrow interbedded horizons of pyroclastics and sediments. Diorite-like phases are common components of this volcanic complex and are probably intrusive in some instances. The geologic age is considered to be Triassic.

Structurally, the trend of the rock contacts and fracturing is northerly with steep westerly dips.

### MINERALIZATION

The former Copper Hill claim group was situated under part of the east half of the SAR claims. No evidence of previous exploration work was found but a thorough search is recommended.

No economic mineralization was noted during this preliminary examination.

### RECOMMENDATIONS

A two-phase exploration program is recommended sequentially as follows:

1. Survey the perimeter of the claim group.
2. Geologically map the claims on scale 1" = 400' using picket-line control from a north-south baseline, along east-west lines at 400-foot intervals.
3. Perform a magnetometer survey at 100-foot intervals along established picket lines.

X

**D. I. T. HOLDINGS LTD.**

SUITE 102 - 2222 BELLEVUE AVENUE  
WEST VANCOUVER, B. C.

4. Do a program of geochemical soil sampling using established pick-line control and 6-element assay for molybdenum, copper, lead, zinc, silver and nickel.

Any target areas outlined from the geological, geochemical and magnetometer studies should be examined and if warranted, further tested by induced polarization surveys and percussion drilling.

Depending on the configuration of any outlined mineral target area, bulldozer trenching is suggested.

PROPOSED WORK PROGRAM - COST ESTIMATE

Phase I

1.	Survey perimeter of claim group	\$ 3,500
2.	Line-cutting (26 miles x \$125/mile)	3,250
3.	Magnetometer survey (24 miles x \$90/mile)	2,160
4.	Geochemical soil sampling (1200 samples x \$2.00/sample)	2,400
5.	Geological mapping @ \$100/claim	2,400
	Total.....	<u>\$13,710</u>

\$13,710

**D. I. T. HOLDINGS LTD.**

SUITE 102 · 2222 BELLEVUE AVENUE  
WEST VANCOUVER, B. C.

Phase II


1.	Induced polarization survey (12 miles x \$500/mile)	\$ 6,000
2.	Percussion drilling (3000 feet x \$3.00/foot)	9,000
3.	Assaying (300 samples x \$3.00/sample)	900
	Total.....	<u>\$15,900</u>

\$15,900

Engineering and administration..... 3,000

Estimated Total Cost..... \$32,610

Respectfully submitted,

  
Donald W. Tully, P.Eng.

June 8, 1972

**D. I. T. HOLDINGS LTD.**

SUITE 102 - 2222 BELLEVUE AVENUE  
WEST VANCOUVER, B.C.

CERTIFICATE

I, DONALD WILLIAM TULLY, of the City of West Vancouver, Province of British Columbia, hereby certify as follows:

1. I am a Consulting Geologist with an office at Suite 102, 2222 Bellevue Avenue, West Vancouver, B.C.
2. I am a registered Professional Engineer of the Provinces of British Columbia and Ontario.
3. I graduated with a degree of Bachelor of Science from McGill University in 1943.
4. I have practiced my profession for twenty-seven years.
5. I have no direct, indirect or contingent interest in the SAR claims 1-24 nor do I intend to have any interest.
6. This report dated June 8, 1972, is based on a personal field examination I made on May 27-28, 1972, and from information gathered from available maps and reports.
7. I have examined claim posts in the field and find them in accordance with the requirements of the Mineral Act of British Columbia.

DATED AT West Vancouver, B.C. this 8th day of June, 1972

Donald W. Tully, P.Eng.  
Consulting Geologist

