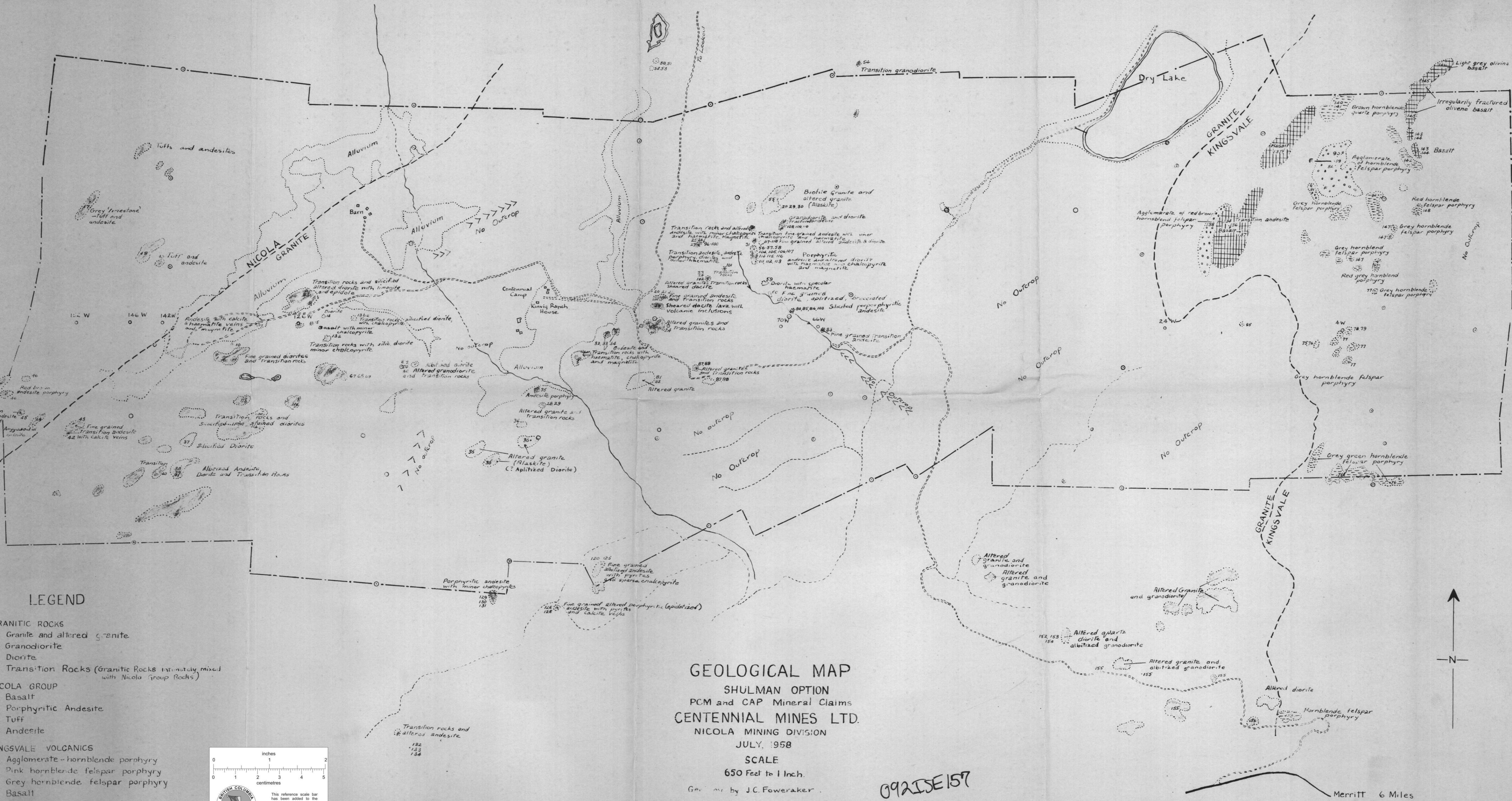


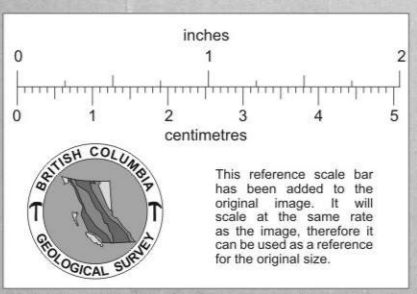
1" to 620' reduced to 1" to 1000'

Return to J.M. Carr



LEGEND

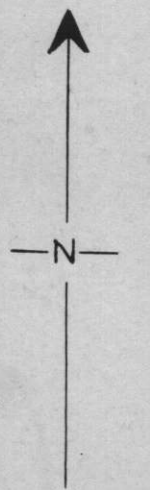
- GRANITIC ROCKS**
  - Granite and altered granite
  - Granodiorite
  - Diorite
  - Transition Rocks (granitic rocks intimately mixed with Nicola Group Rocks)
- NICOLA GROUP**
  - Basalt
  - Porphyritic Andesite
  - Tuff
  - Andesite
- KINGSVALE VOLCANICS**
  - Agglomerate-hornblende porphyry
  - Pink hornblende felspar porphyry
  - Grey hornblende felspar porphyry
  - Basalt
  - Andesite
- claim posts



**GEOLOGICAL MAP**  
 SHULMAN OPTION  
 PCM and CAP Mineral Claims  
**CENTENNIAL MINES LTD.**  
 NICOLA MINING DIVISION  
 JULY, 1958

SCALE  
 650 Feet to 1 Inch.  
 Geology by J.C. Foweraker

092ISE157



Merritt 6 Miles