

# NORANDA MINES LIMITED AIRBORNE MAGNETOMETER SURVEY



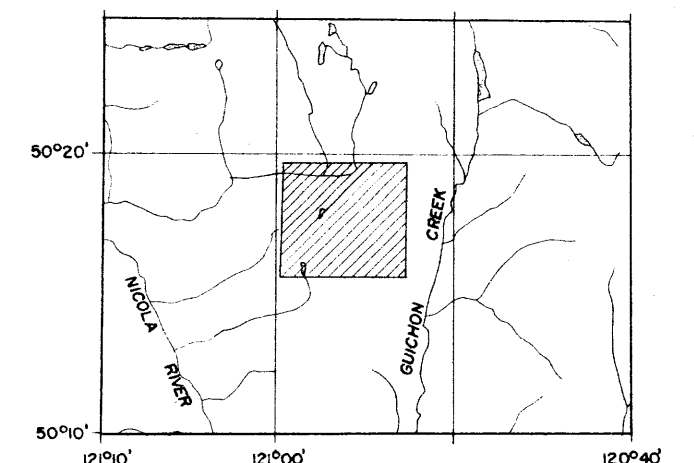
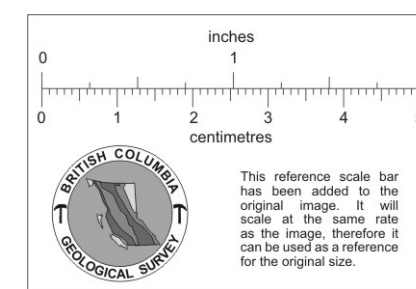
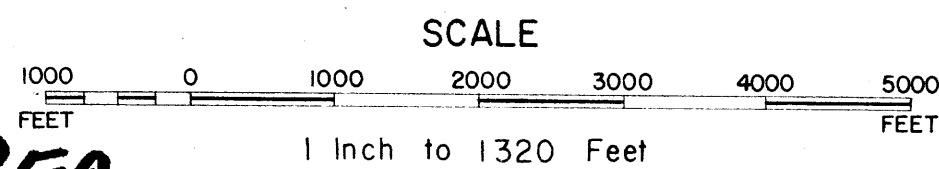
Flown and Compiled in JUNE - JULY 1958

Produced in Canada by AEROMAGNETIC SURVEYS LIMITED, TORONTO

- CONTOUR INTERVAL ..... 25 GAMMA
- MEAN FLIGHT LINE SPACING ..... 1320 FEET
- MEAN TERRAIN CLEARANCE ..... 500 FEET
- 500 GAMMA CONTOUR ..... [Symbol]
- 100 GAMMA CONTOUR ..... [Symbol]
- 50 GAMMA CONTOUR ..... [Symbol]
- 25 GAMMA CONTOUR ..... [Symbol]
- MAGNETIC LOW ..... [Symbol]
- FIDUCIAL POINTS ..... 3690 ○
- FLIGHT LINES ..... 26 TO 42

## TYNER LAKE AREA BRITISH COLUMBIA

TYNER LAKE AREA  
Aeromag.  
92 I/74



010612