

# UMEX

010598

## UNION MINIERE EXPLORATIONS AND MINING CORPORATION LIMITED

SUITE 200 - 4299 CANADA WAY  
BURNABY, B.C. V5G 1H4

TELEPHONE 437-9491

September 22, 1975 SEP 24 '75 AM



DEPT. OF MINES  
AND PETROLEUM RESOURCES

Mr. E.J. Bowles,  
Chief Gold Commissioner,  
Department of Mines & Petroleum Resources,  
Victoria, B.C.

Dear Mr. Bowles:

RE: NB 1 - 8 Mineral Claims  
(Rec. Nos. 132432 - 39)

Geochemical soil sampling for copper and silver was done on these claims from August 14 to 18, 1974 at a cost of \$750.00 (6miles @ \$125.00 per mile).

Please find enclosed a map illustrating the results and an excerpt of a company report dealing with this property. All these claims expired on August 17, 1975.

Yours very truly,

10696

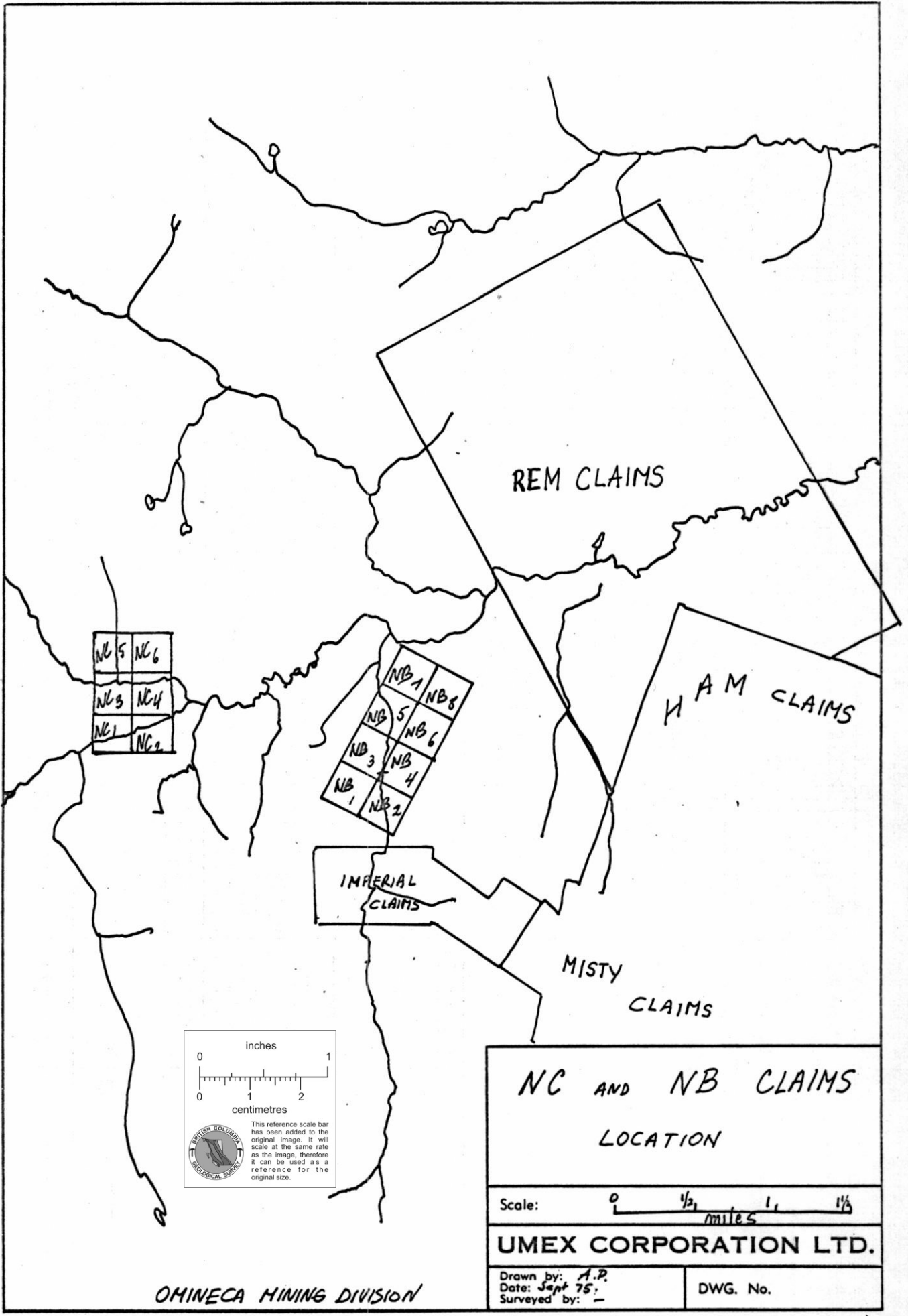
A. Pauwels.

AP/ek

Encl.

REFERRED TO	DATE	INITIAL
D.M.		
ADM (M)		
ADM (G)		
ADM (P)		
C.G.C.		
C.P.R.		
D.O.S.		
G.C.		
ACCTS.		
GEOCL.		
INSP.		
M. REV.		
M. DEV.		
FILE NO.		
FILING CLERK		

Handwritten notes in the table:  
 - Under 'ADM (M)': *hkr*  
 - Under 'ADM (G)': *25/9*  
 - Under 'ADM (P)': *BH*  
 - Under 'GEOCL.': *J. G. Pauwels*  
 - Under 'D.O.S.': *hkr*



REM CLAIMS

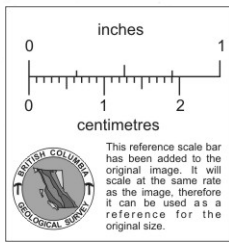
HAM CLAIMS

MISTY CLAIMS

INFERRIAL CLAIMS

NC 5	NC 6
NC 3	NC 4
NC 1	NC 2

NB 1	NB 6
NB 5	NB 6
NB 3	NB 4
NB 1	NB 2



NC AND NB CLAIMS  
LOCATION

Scale: 0 1/2 1 1 1/2 miles

UMEX CORPORATION LTD.

Drawn by: A.P.  
Date: Sept 75  
Surveyed by: -

DWG. No.

OMINECA MINING DIVISION

Excerpt of TAMPROJECT, Summary Report  
1974 Exploration Program, p. 6  
by A.A. Borgeyue and A.M. Pauwels  
March 1975, Company Report

III NB, NC Claims (note Figures 22 and 23)

Soil sampling over these areas did indicate a few scattered high copper values. These areas are covered by extensive overburden. No further work is recommended on these claims.

GENERAL # 187  
27 SEPT 1983

PETROQUIN RESOURCES LIMITED

Corporate Structure

Public Offering: By 22Aug83 prospectus registered 1Sep83 with B.C. Sup't of Brokers are offering 500,000 common shares at 30¢ each to net 24¢, a total of \$120,000.

Incorporated: B.C., 12Jan79.

Head Office: 1052 Robson St., Vancouver, B.C.

Registered Office: 1202-789 W. Pender St., Vancouver, B.C.

Registrar & Inf. Ag.: Canada Trust Company.

Authorized Capital: 20,000,000 common shares, no par value

Shares Issued:

For \$46,000	at 10¢	460,000
\$42,200	at 15¢	286,000
\$2	at \$1.00	2

For Property 750,000

Offered by 22Aug83 prospectus 500,000

1,996,002

Principal Shareholders: Phyllis D. Gauthier with 260,000 common shares, Arthur F. Roberts with 280,000 and Melvin Yen with 325,000.

Directors: Melvin Yen, president, Vancouver; Phyllis Gauthier, secretary, North Vancouver, B.C.; Arthur Roberts, Richmond, B.C.

82E(NW)

FUNDS SOUGHT TO TEST TWO GOLD PROSPECTS

Petroquin acquired from Melvin Yen the right to buy 8 mineral claims some 45 km NNW of Greenwood, B.C., for 750,000 escrowed shares. Melvin Yen acquired his interest in the property from John Millette, Donald McLeod and James W. McLeod by agreement dated 22-Feb83 for \$500,000 payable over 6 years, of which \$20,000 has been paid.

From 28May83 to 13Jun83, Petroquin carried out geochemical and geophysical surveys over this gold prospect which delineated some anomalous areas. A report by D.A. Howard, P. Eng., and R.H. Seraphim, P. Eng., dated 18Mar83, recommends a 2-phase exploration program consisting of geological mapping, geochemical soil sampling, and

geophysics in phase I at a cost of \$55,000 and, if warranted, 1,000 meters of diamond drilling at a cost of \$150,000.


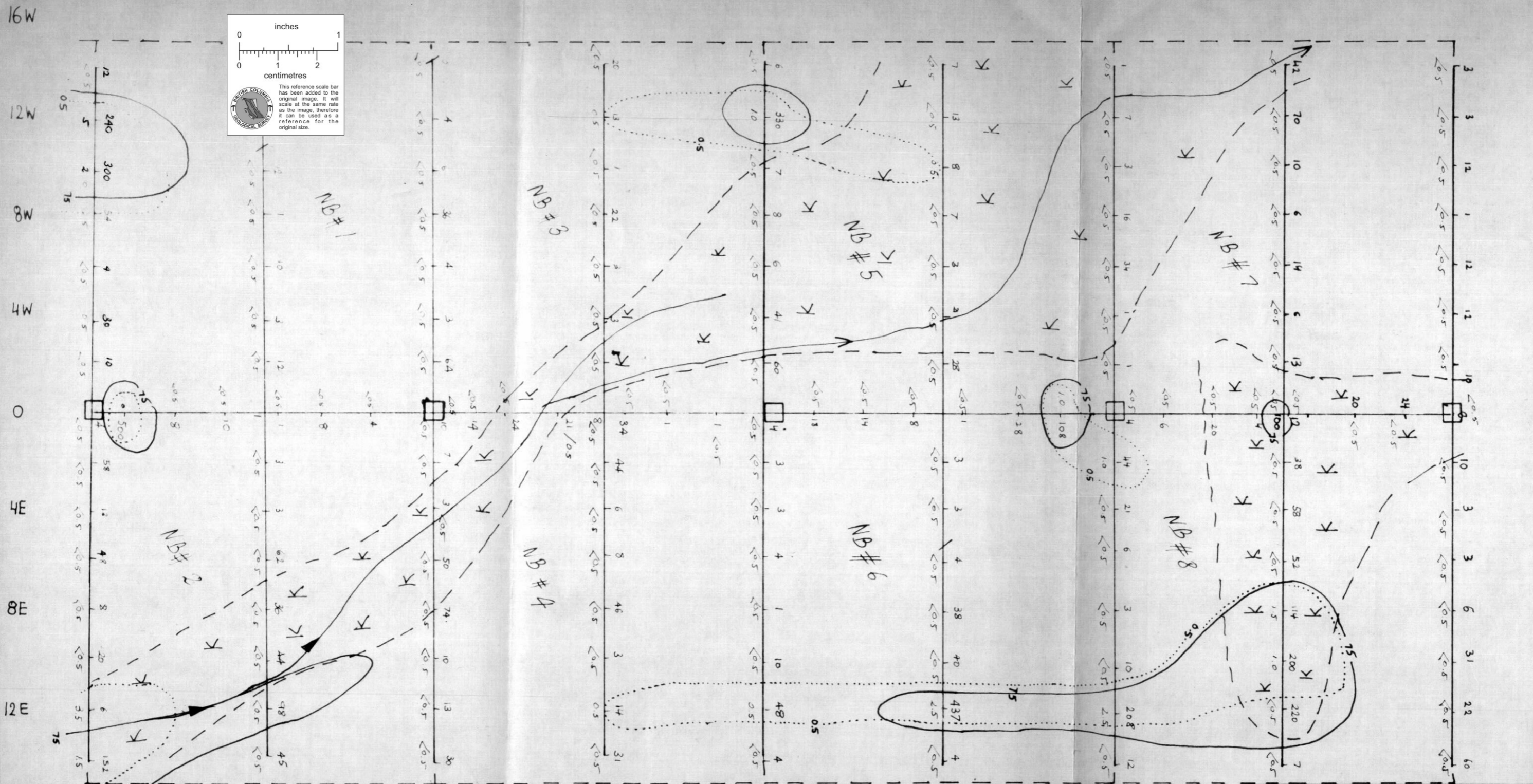
921/SE

921SE 007

In 1979, Petroquin bought the 9 Al claims, covering the west bank of the Helmer Lake, 4.5 km north of Merritt, B.C. from V.L. Paulger & Associates for \$3,000. The Al claims lie in an area favourable for mineralization, where receptive rocks of the Triassic Nicola formation have been invaded by mineral-bearing intrusives of Jurassic age. Within the Al claim boundaries showings have been uncovered of lead, zinc and copper in limey quartz veins, striking more or less parallel with the schistosity of the Nicola beds. A geochemical soil survey yielded anomalies indicating other zones of copper, zinc and lead mineralization. Sherwin F. Kelly, P. Eng., in his report dated 10Jun83, recommends a program consisting of grid work, magnetometer survey, soil sampling and assaying at a cost of \$27,000.

Petroquin plan to allot funds from the proceeds of their current offering to conduct the phase I program on the Greenwood area claims and the Merritt area program





- 50 ppm Cu
- 0.5 ppm Ag
- ppm Cu survey lines, sample site
- ppm Ag
- swamp, boundary
- creek
- claim boundary
- Claimpost
- 75 ppm Cu contour
- 0.5 ppm Ag contour

Copper and Silver content in top of B soil Horizon  
 (-80 mesh portion of soil sample)  
 Work dates: 14 Aug - 18 Aug 1974




Figure 22

TAM PROJECT 1974	
NB CLAIMS	
COPPER & SILVER SOIL GEOCHEM.	
Scale:	1" = 400' (400')
UMEX CORPORATION LTD.	
Drawn by AP	DWG No
Date 12-74	
Surveyed by	

16W  
12W  
8W  
4W  
0  
4E  
8E  
12E  
16E

4N  
8N  
12N  
16N  
20N  
24N  
28N  
32N  
36N  
40N  
44N