














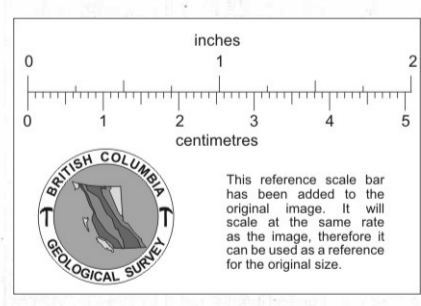





-  Porphyry
-  Quartz Diorite - med. to c.g. (Guichon)
-  Quartz Diorite - fine grain
-  Lamprophyre dyke
-  Chalcopyrite, malachite, bornite, chalcocite
Py. pyrite
-  Crush zone, gouge etc - Fault
-  Gouge seam
-  Strong Alteration
-  Fracture, joint, sheeting
-  Rock Exposure
-  Claim posts
-  Road
-  Bulldozer trench
-  Diamond drill-hole
- 



92I/7c

CHATAWAY EXPLORATION
HIGHLAND VALLEY PROPERTY
NO. 4 ZONE



Scale in Feet
Plan based on pace & compass traverse
Revised to: June 29 /65

13 March, 1965 A.G.H.

010591

