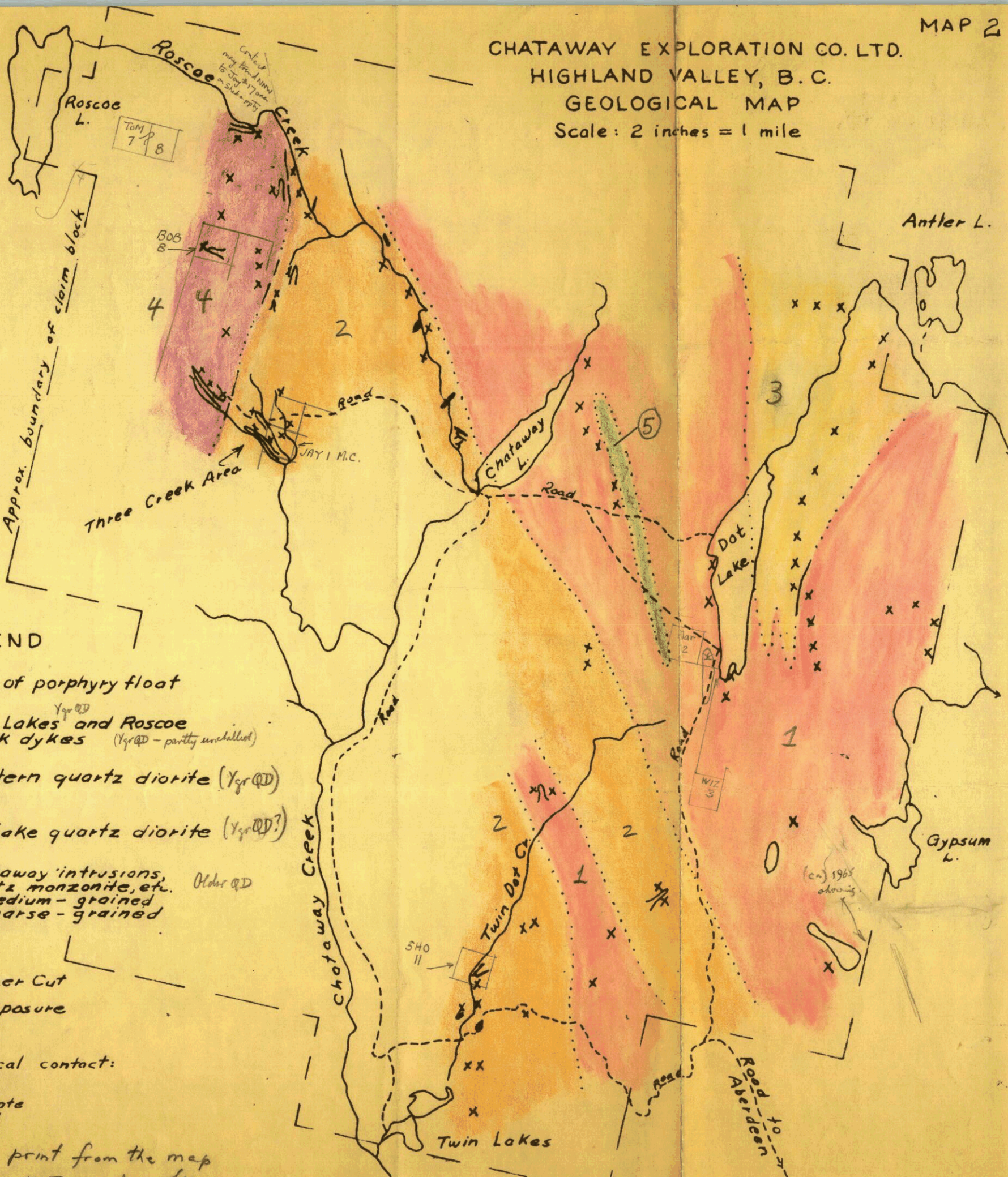
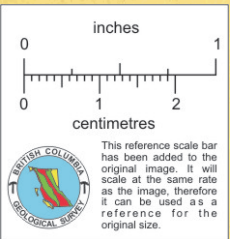


CHATAWAY EXPLORATION CO. LTD.
HIGHLAND VALLEY, B. C.
GEOLOGICAL MAP
Scale: 2 inches = 1 mile

010570⁶



LEGEND

- 5 Area of porphyry float
- 4 Twin Lakes^{Ygr QD} and Roscoe Creek dykes (Ygr QD - partly unchilled)
- 4 Western quartz diorite (Ygr QD)
- 3 Dot Lake quartz diorite (Ygr QD?)
- 1/2 Chataway intrusions, quartz monzonite, etc. (Hldr QD)
 - 1 medium-grained
 - 2 coarse-grained

- Bulldozer Cut
- x Rock exposure
- Y Adit

Geological contact:

- Accurate
- Approximate
- Assumed

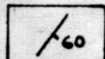
This is a print from the map by Dr K.C. McTaggart. Sw.




Gouge seam




Strong Alteration




Fracture, joint, sheeting



Rock Exposure






Claim posts



Road



Bulldozer trench



Picket line (base line 7)

L = lamprophyre dyke


(-) small f

Q 93 vein

All Beth QD

CHATAWAY EXPLORATION
HIGHLAND VALLEY PROPERTY

NO. 4 ZONE



Scale in Feet

Plan based on pace & compass traverse

Revised to:

13 March, 1965

A.G.H.

