

FIGURE 7b

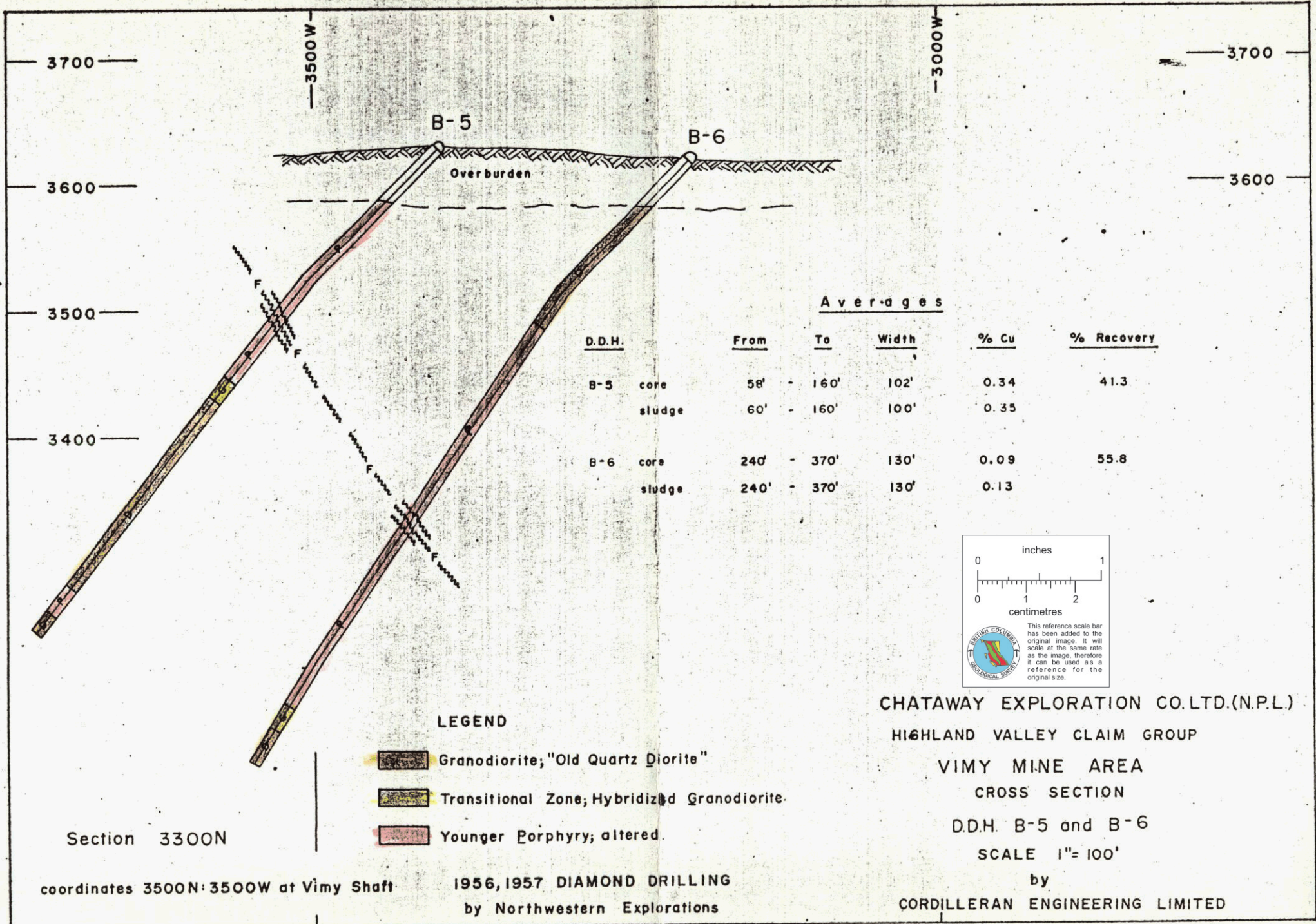
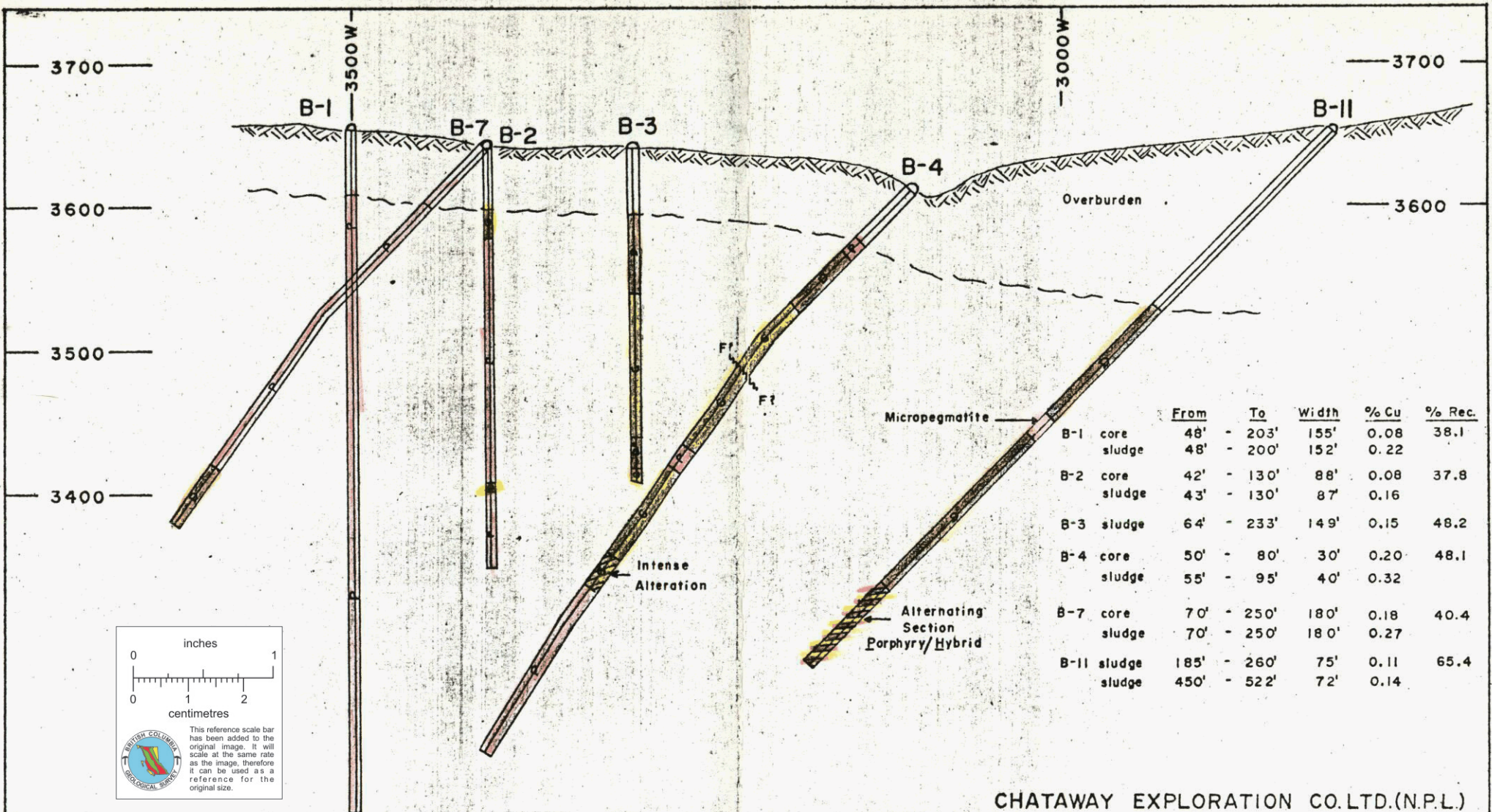



FIGURE 7c



	From	To	Width	% Cu	% Rec.
B-1 core	48'	203'	155'	0.08	38.1
B-1 sludge	48'	200'	152'	0.22	
B-2 core	42'	130'	88'	0.08	37.8
B-2 sludge	43'	130'	87'	0.16	
B-3 sludge	64'	233'	149'	0.15	48.2
B-4 core	50'	80'	30'	0.20	48.1
B-4 sludge	55'	95'	40'	0.32	
B-7 core	70'	250'	180'	0.18	40.4
B-7 sludge	70'	250'	180'	0.27	
B-11 sludge	185'	260'	75'	0.11	65.4
	450'	522'	72'	0.14	



LEGEND

- Granodiorite; "Old Quartz Diorite"
- Transitional Zone; Hybridized Granodiorite
- Younger Porphyry; altered.

CHATAWAY EXPLORATION CO. LTD. (N.P.L.)

HIGHLAND VALLEY CLAIM GROUP

VIMY MINE AREA

CROSS SECTION

D.D.H. B-1, B-2, B-3, B-4, B-7 and B-11

SCALE 1" = 100'

by

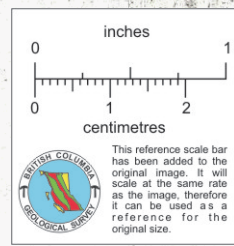
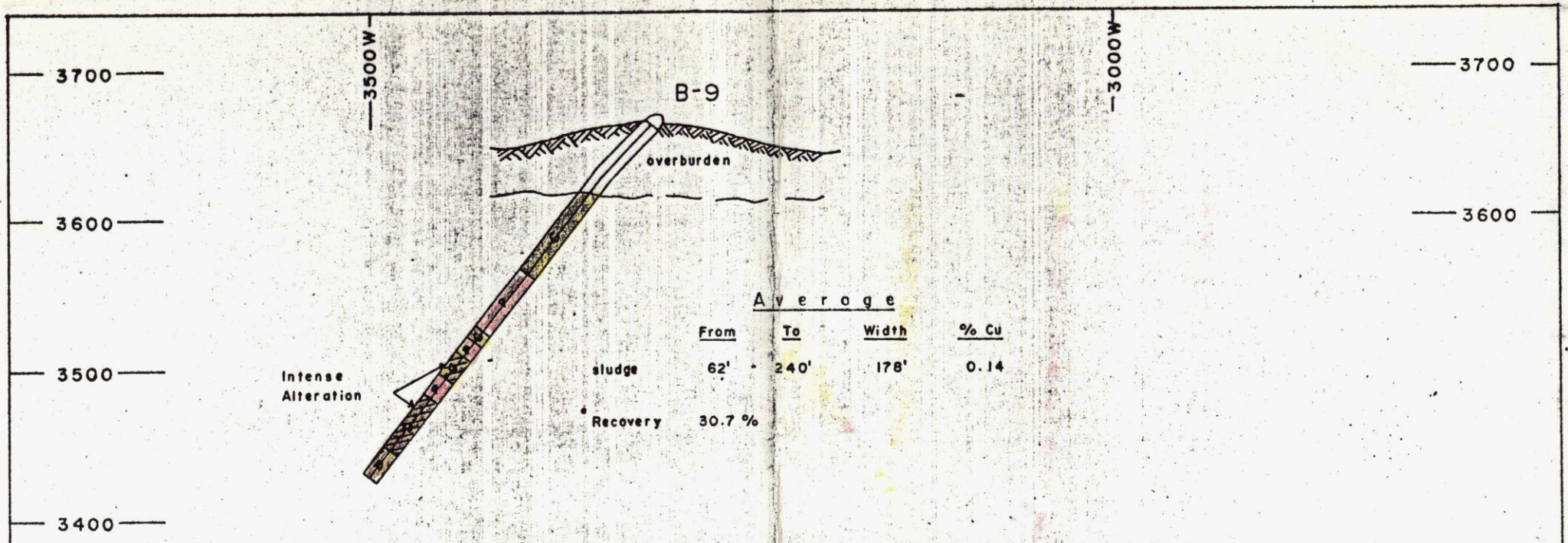
CORDILLERAN ENGINEERING LIMITED

Section 3500 N

coordinates 3500N:3500W at Vimy Shaft

1956, 1957 DIAMOND DRILLING

by Northwestern Explorations



LEGEND

- Granodiorite; "Old Quartz Diorite"
- Transitional Zone; Hybridized Granodiorite
- Younger Porphyry; altered.

CHATAWAY EXPLORATION CO. LTD. (N.P.L.)
 HIGHLAND VALLEY CLAIM GROUP
 VIMY MINE AREA
 CROSS SECTION
 D.D.H. B - 9
 SCALE 1" = 100'
 by
CORDILLERAN ENGINEERING LIMITED

Section 3700N
 coordinates 3500N: 3500W at Vimy Shaft

1956, 1957 DIAMOND DRILLING
 by Northwestern Explorations