


Glover Prospect 2700' 1000' west of Rd
Gully to North



~~Out take - Blue~~

Jambon paper

Finish Prom Map

X Sections + Schematic Map

Color new vs of Prom Map

boundary

Coal Gully - open syncline / anticline (?)

4 coal seams in 424' of sediments.

- in the Collieries, dips range to vertical, sharp folds
Coal in middle of section plunge SE

Rx north of Nicola valley are mainly egl, some sst
ammonite frags in yellow sst blocks in egl.
- steep east dip here.

Diamond Vale Colliery (SE of Merritt)

Beds N77W / 26 SW

General strata highly disturbed

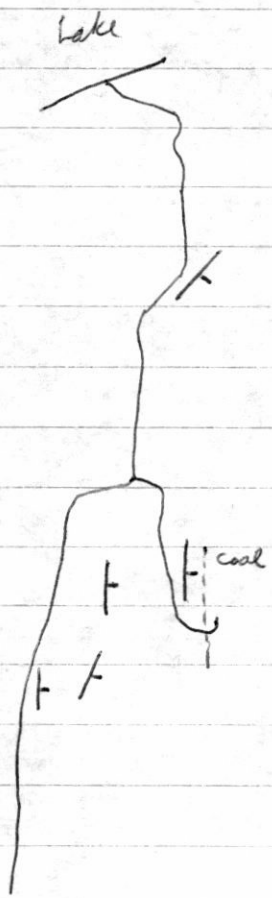
BCOM 1929 Drilling - Matt Hedley said connection between holes 100' apart was not possible.

* NO INTERCALATED LAVA FLOWS *

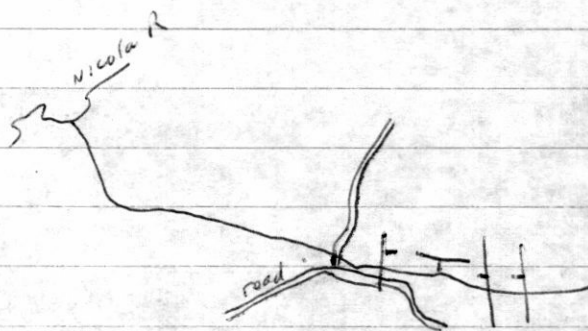
Unconf. overlie Nicola
overlain by Plateau Basalts - unconformably

Coldwater Group

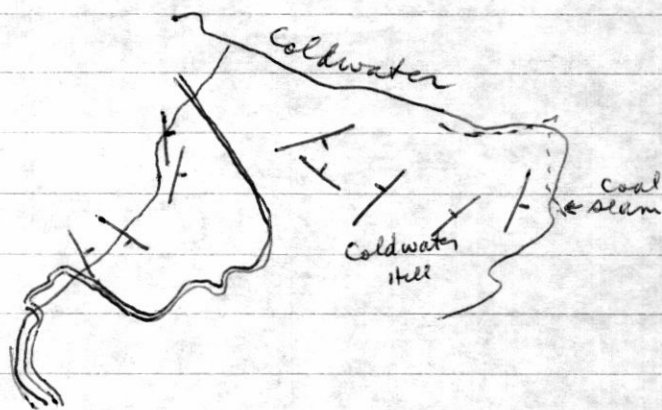
Quilchena



Hamilton Ck



Coal Gully



M M A R 1946

p. A 252

13 0

