














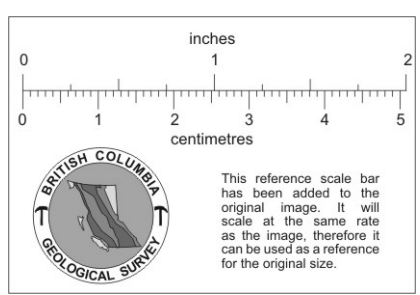




-  Porphyry
-  Quartz Diorite - med. to c.g. (Guichon)
-  Quartz Diorite - fine grain
-  Lamprophyre dyke
-  Chalcopyrite, malachite, bornite, chalcocite
Py. pyrite
-  Crush zone, gouge etc - Fault
-  Gouge seam
-  Strong Alteration
-  Fracture, joint, sheeting
-  Rock Exposure
-  Claim posts
-  Road
-  Bulldozer trench
-  Diamond drill-hole
-  Soil Anomaly



CHATAWAY EXPLORATION
HIGHLAND VALLEY PROPERTY
NO. 4 ZONE
0 200 400 800 1200
Scale in Feet

Plan based on pace & compass traverse
Revised to: Aug 10/65

13 March, 1969 A.G.H.

010414

