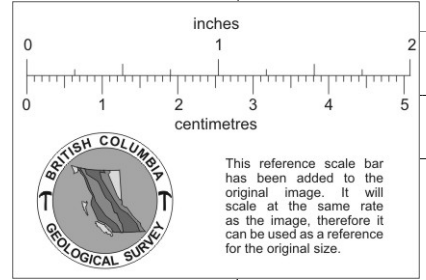
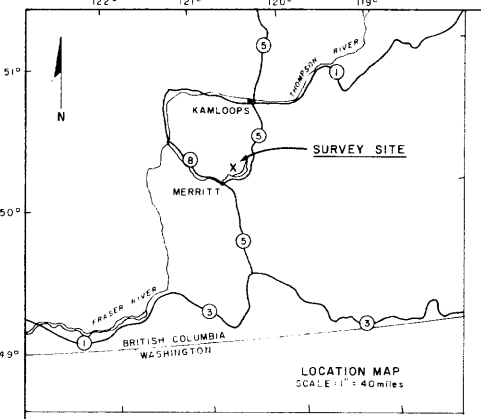
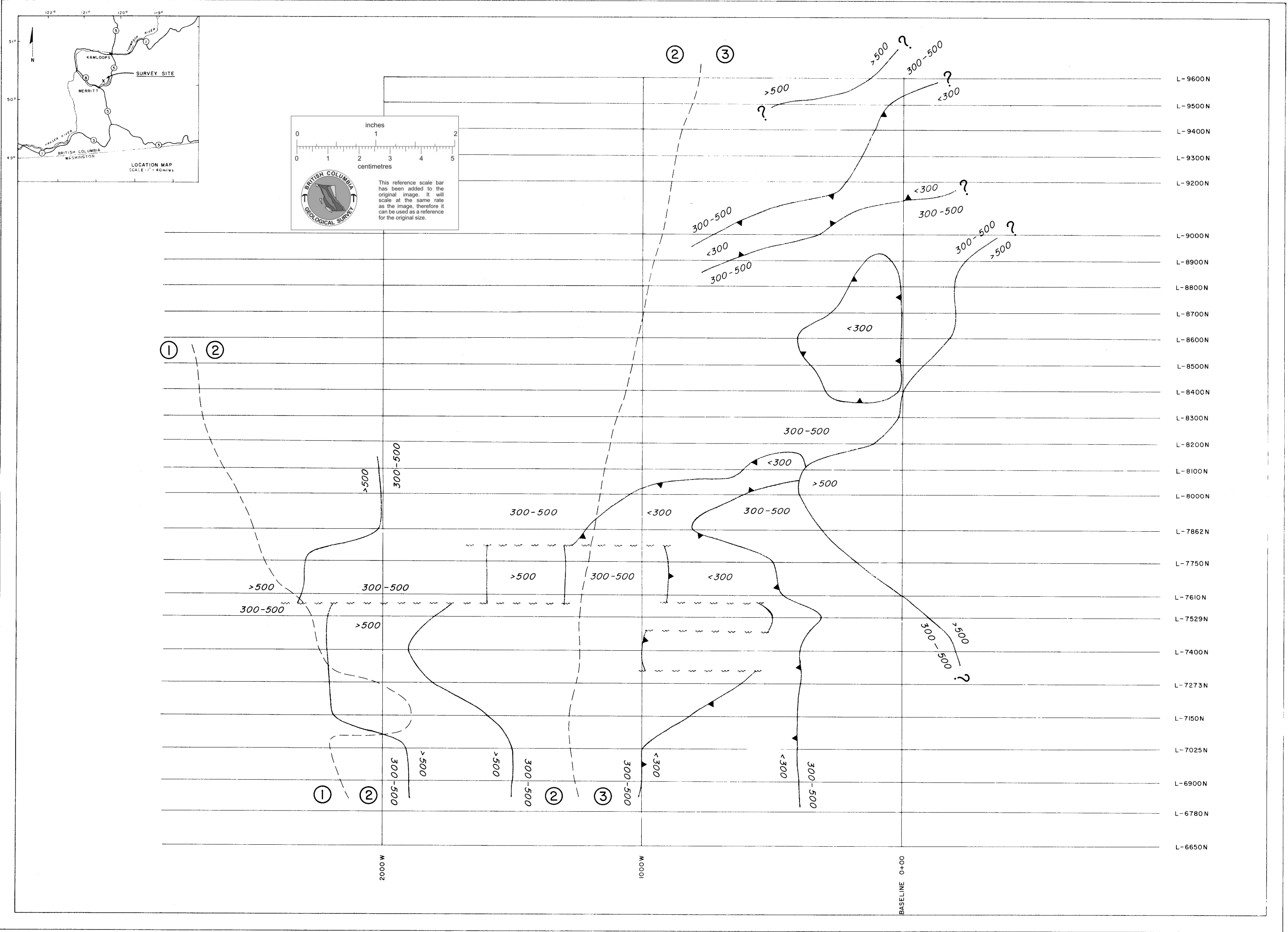


13-R-409

PHOENIX GEOPHYSICS LIMITED
INDUCED POLARIZATION AND RESISTIVITY SURVEY
PLAN MAP



① ②

② ③

① ②

② ③

- GEOLOGY**
- ① BETHSAIDA PHASE
 - ② SKEENA PHASE
 - ③ CHATAWAY PHASE
- GEOLOGICAL CONTACT

LAWRENCE MINING CORPORATION LTD.
CHATAWAY LAKE PROPERTY
HIGHLAND VALLEY AREA, B.C.

SCALE
1:5000

RESISTIVITY LEVELS

- < 300 (Ohm-metres)
- 300-500 "
- > 500 "

APPROXIMATE BOUNDARY
OF ZONES AT EQUAL RESISTIVITY

NOTE - TO ACCOMPANY GEOPHYSICAL REPORT FOR LAWRENCE MINING CORPORATION LTD. ON THE CHATAWAY LAKE PROPERTY, HIGHLAND VALLEY AREA, B.C., BY PHILIP G. HALLOP P. ENG. GEOPHYSICIST AND A.W. MULLAN P. ENG. GEOLOGIST.

DATED - OCT. 13, 1979

DRAWN: P.L.H.
DATE: OCT. 1979
APPROVED:
Philip G. Hallop
DATE: 10/23/79

9215E158

010400 DWG. NO-R.P.- 59