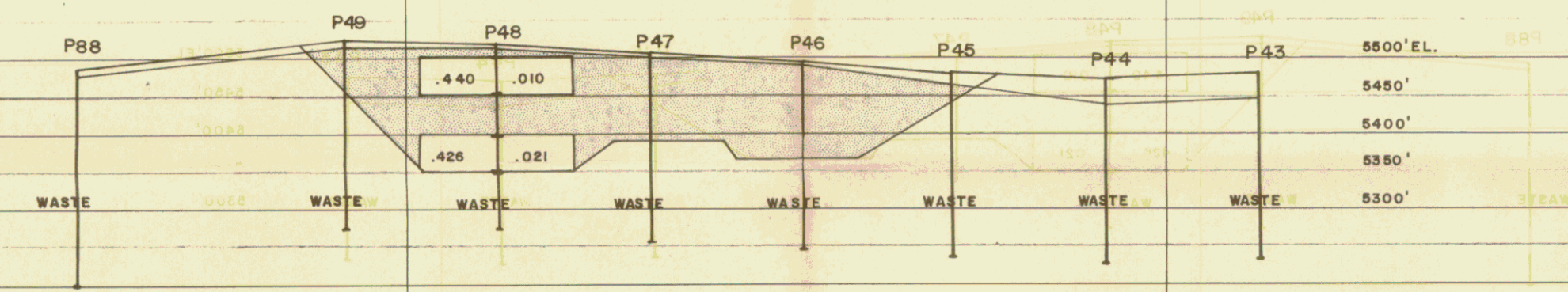
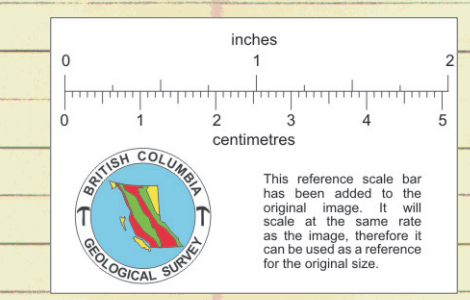



102,000 E      103,000 E      104,000 E      105,000 E      106,000 E      107,000 E



LEGEND  
 INDICATED    INFERRED    WASTE  
 Cu% MoS2%



9215013  
**PROPERTY FILE**  
 HIGHMONT MINING CORP.  
 SECTION 18.....



ALL ELEVATIONS TAKEN FROM HIGHMONT SURVEYS

CW&G LTD. DRWG. NO. 633 DATE:

010382