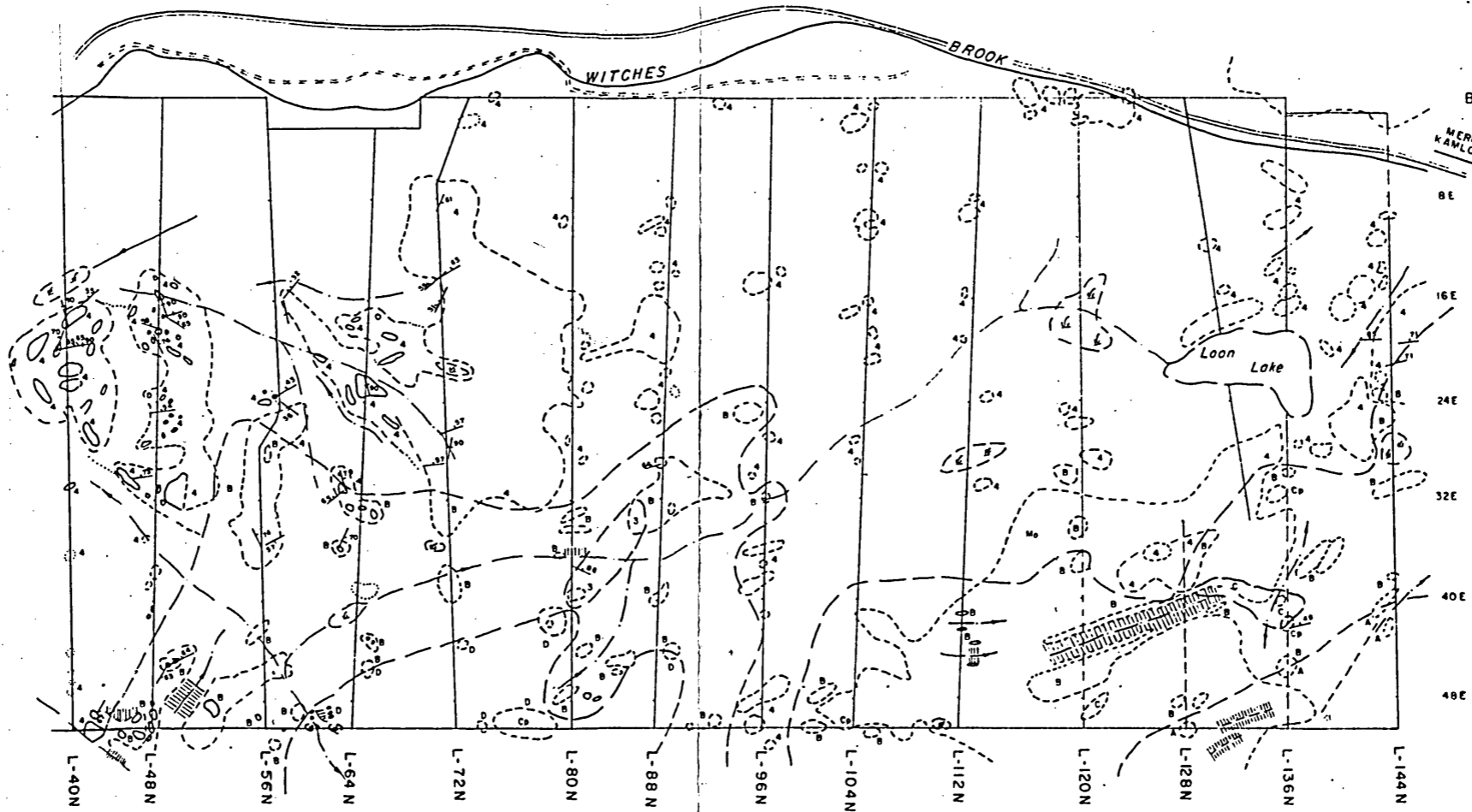


**LEGEND**

- 4 GUICHON GRANODIORITE
- 3 FG. and MG. DIORITES
- D METAGRANITE
- C GNEISSIC BRECCIATES
- B FG. GRANITES
- A GNEISS
- OUTCROP DEFINED
- ⊙ OUTCROP AREA
- ⊘ BOULDER AREA
- CONTACT AREA
- - - OUTCROP AREA LINK-UP
- FRACTURE STRIKE & DIP
- ⊕ SWAMP
- STREAMS & LINEATIONS
- ▨ SKREE
- ⊙ MINERALIZATION



BASE LINE  
MERRITT KANLOOPS and  
8E  
16E  
24E  
32E  
40E  
48E  
EAST BASE LINE

**92I/7F**  
Map 7

Department of  
Mines and Petroleum Resources  
ASSESSMENT REPORT  
NO. 5822 MAP 7


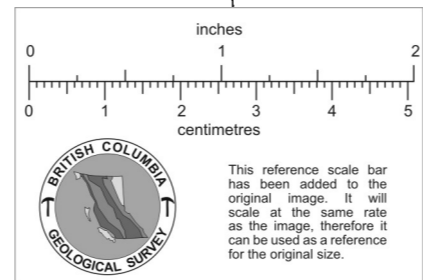
922  
JERICHO  
92I/7W  
produced to  
1" = 1320'

To accompany Report on 1966 Field Work  
on Jericho Mine, Ltd., Kanloops M.D. No. 766  
Signed: *[Signature]* B.Sc. F.G.S.C.

CANADIAN SUPERIOR EXPLORATION LIMITED  
JERICHO PROJECT - ASHCROFT, B.C.  
NORTH GRID  
GEOLOGICAL PLAN  
SEPT, 1966 O.L., D. Evans DWG. 7

**LEGEND**

- Road
- Creek
- ⊕ Swamp
- - - Uncut Line



010356