







GEOLOGY LEGEND

-  Quartz Diorite
-  Felsite & Fine Grained Mafic Rocks
-  Faults
-  Swamps
-  Overburden
-  Dip & Strike

Department of
Mines and Petroleum Resources
ASSESSMENT REPORT
NO. **188** MAP #1

GENERAL GEOLOGY SURVEY PLAN

F.R.M. MINERAL CLAIMS,
Witches Brook, Highland Valley,
Kamloops Mining Division, B.C.

SCALE 1" = 300'

To accompany report ^{by} A.D. Wilmot
Fort Reliance Minerals Limited,
44 King St. W. Toronto, Ont.

925/78

Nov. 10th, 1957.

010354

A. D. Wilmot