

Jericho

010353



HIGHMONT MINING CORP. LTD. (N.P.L.)

~~700 1177 WEST HASTINGS ST., VANCOUVER 1, B.C.~~

P.O.Box 700, Ashcroft, B.C.

Telephone: 681-1392

Telex: 04-507709

January 19th, 1972

Dr. W. J. M^cMillan
Department of Mines and PETROLEUM RESOURCES
Victoria, B.C.

353

Dear Bill,

Many thanks for your letter of Dec. 16th.

I think your $\frac{1}{4}$ mile geology maps are very valuable, possibly even more so than a 1"=1 mile compilation. Last year I found I could use your $\frac{1}{4}$ mile maps to locate outcrop in the field and also to relate accurately the geology to various property boundaries when I ventured off our own property. This is much more use to us than an approximate location on a 1" - 1 mile map.

I am enclosing a sketchmap of the Highmont drill holes near to the Jericho Camp. I hope that this is not too late to be of use to you.

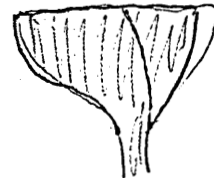
Looking forward to seeing you when the good weather comes -

Best wishes,

A. J. Reed, B.Sc., P.Eng.

Chief Geologist

DEPT. OF MINES AND PETROLEUM RESOURCES		
Rec'd JAN 24 1972		
PSB		
WJMcM		



0'-328' OVERBURDEN

To
LUGS
LINE

0'-573' OVERBURDEN
573'-902' GUYCHON

Mike Carr
logged Bethlehem prop. QD
grading through Witches Brook
to Guichon Q.D. in this hole
If you want the details
please ask for a copy of
the log sheets.

Porph. Bethlehem grading
thru W's Blk to Guichon Q.D.

0'-410' OVERBURDEN
410'-937' GUYCHON Q.D.
604'-627' FAULT


DISTRICT
JERICHO
CAMP

Alp.

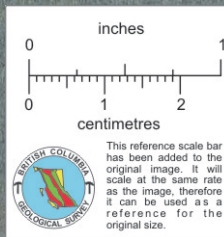
INDIAN
RESERVE #15.

0'-449' OVERBURDEN
449'-694' GUYCHON
496'
540'
624'

HIGHLAND VALLEY
Road



0'-510' OVERBURDEN
510'-647' GUYCHON Q.D.
536'-540' FAULT
550'-520' FAULT
600'-650' FAULT



TRUE NORTH

HIGHMONT MINING CORP LTD
DRILL HOLES IN VALLEY NEAR
WITCHES BROOK ON JERICHO
PROPERTY.
1" = 400'
JAN. 20th, 1972. A. J. REED.