

010203


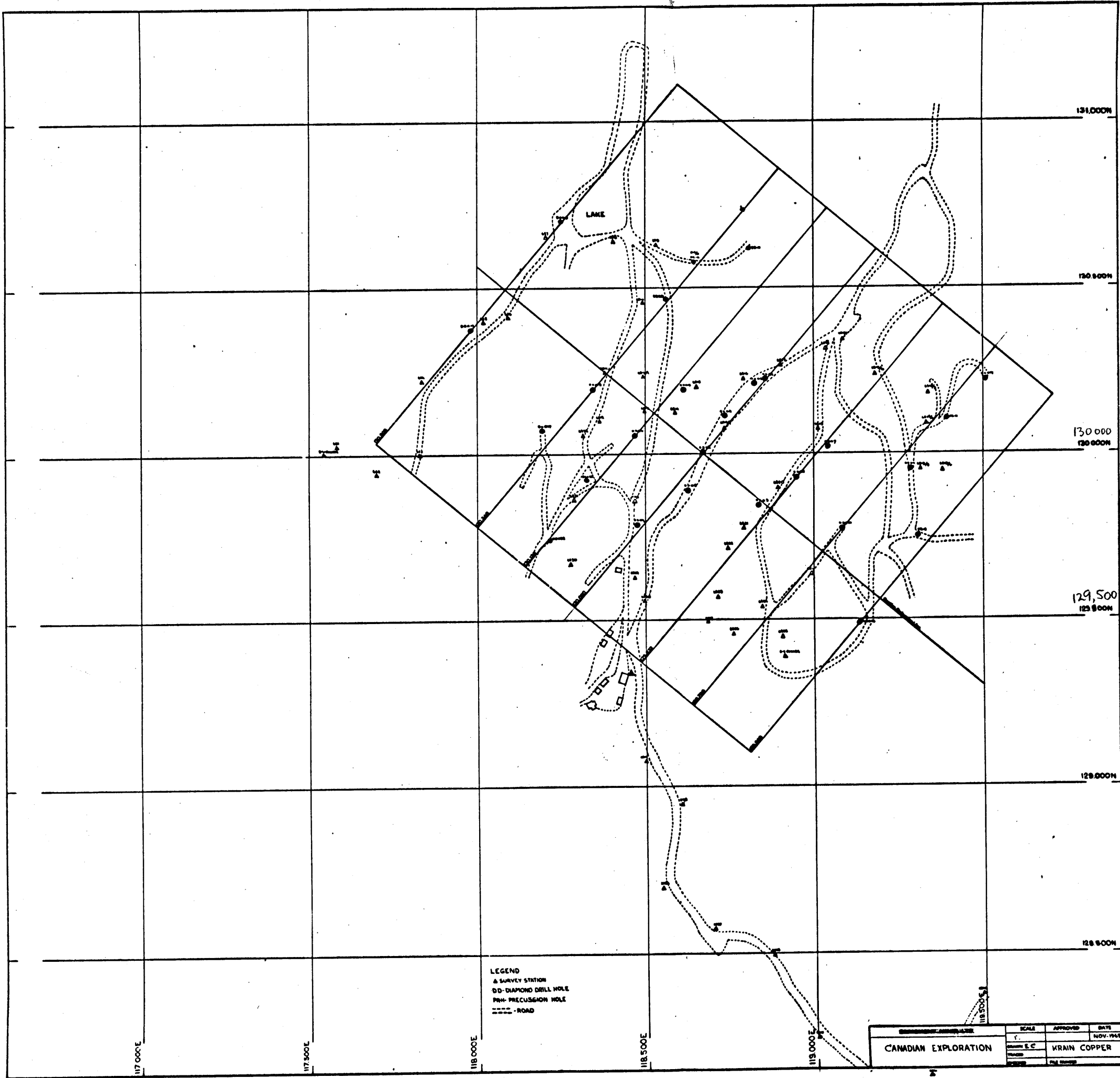
NORTH PACIFIC MINES LTD.

KRAIN PROPERTY

D.D.H. ASSAYS X SECTIONS

B.C.D.M. copy - courtesy of the Company.

Jan 1968

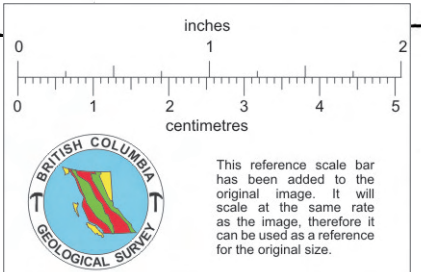
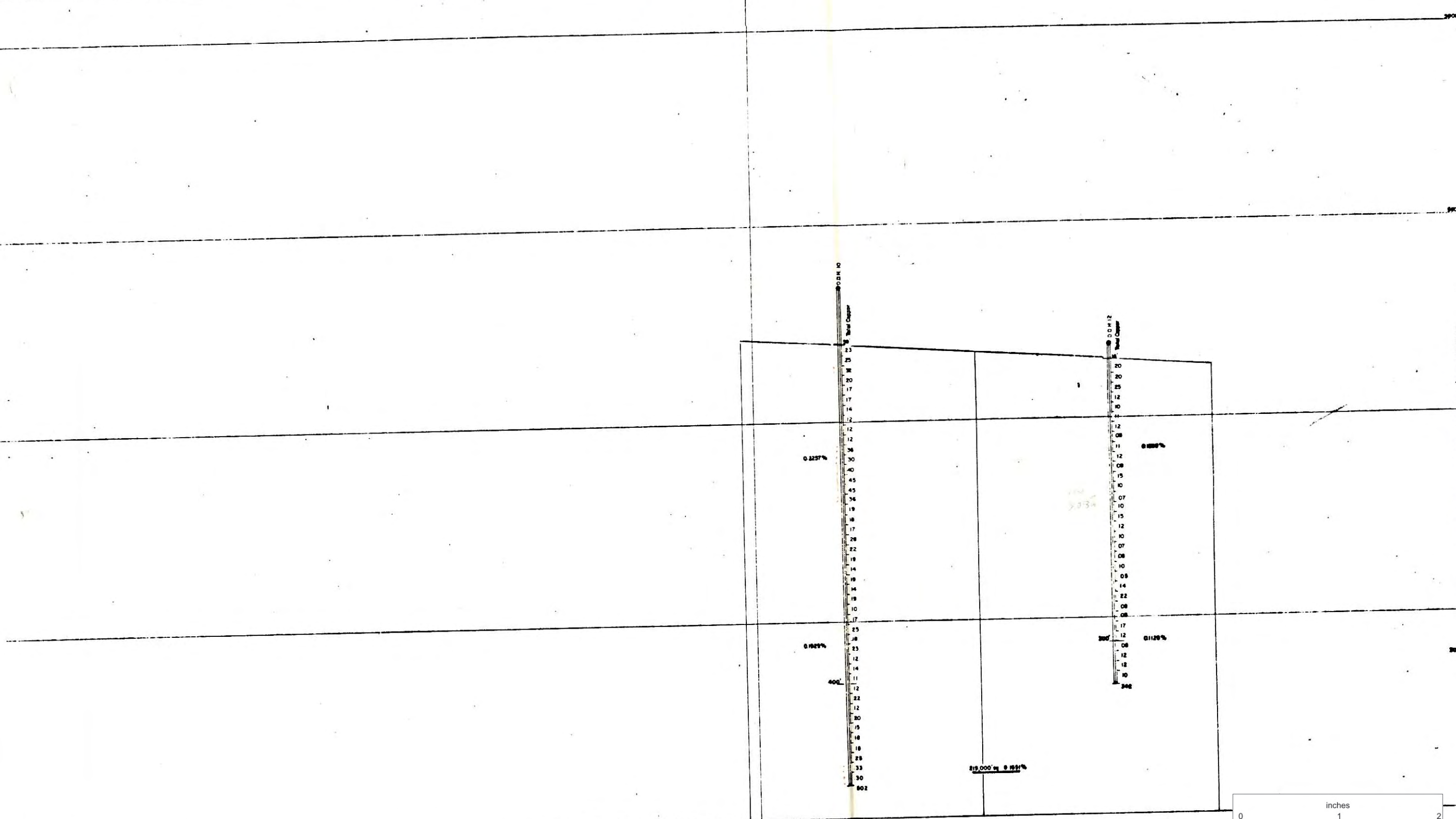


not including 66-1, 2
or S-30-33.

= > 0.3% Cu
| > 0.4% Cu

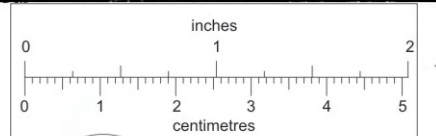

LEGEND
 ▲ SURVEY STATION
 ○○ DIAMOND DRILL HOLE
 ○○○ PERCUSSION HOLE
 - - - ROAD

CANADIAN EXPLORATION		SCALE	APPROVED	DATE
		1:50,000		NOV-1968
		DRAWN BY	KRAIN COPPER	
		PROJECT	KRAIN COPPER	



DRAWN C.E.D.	VENTURE 82 - KRAIN	SECTION 129,700 NORTH
TRACED		
APPROVED		

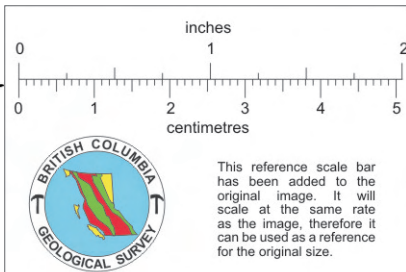
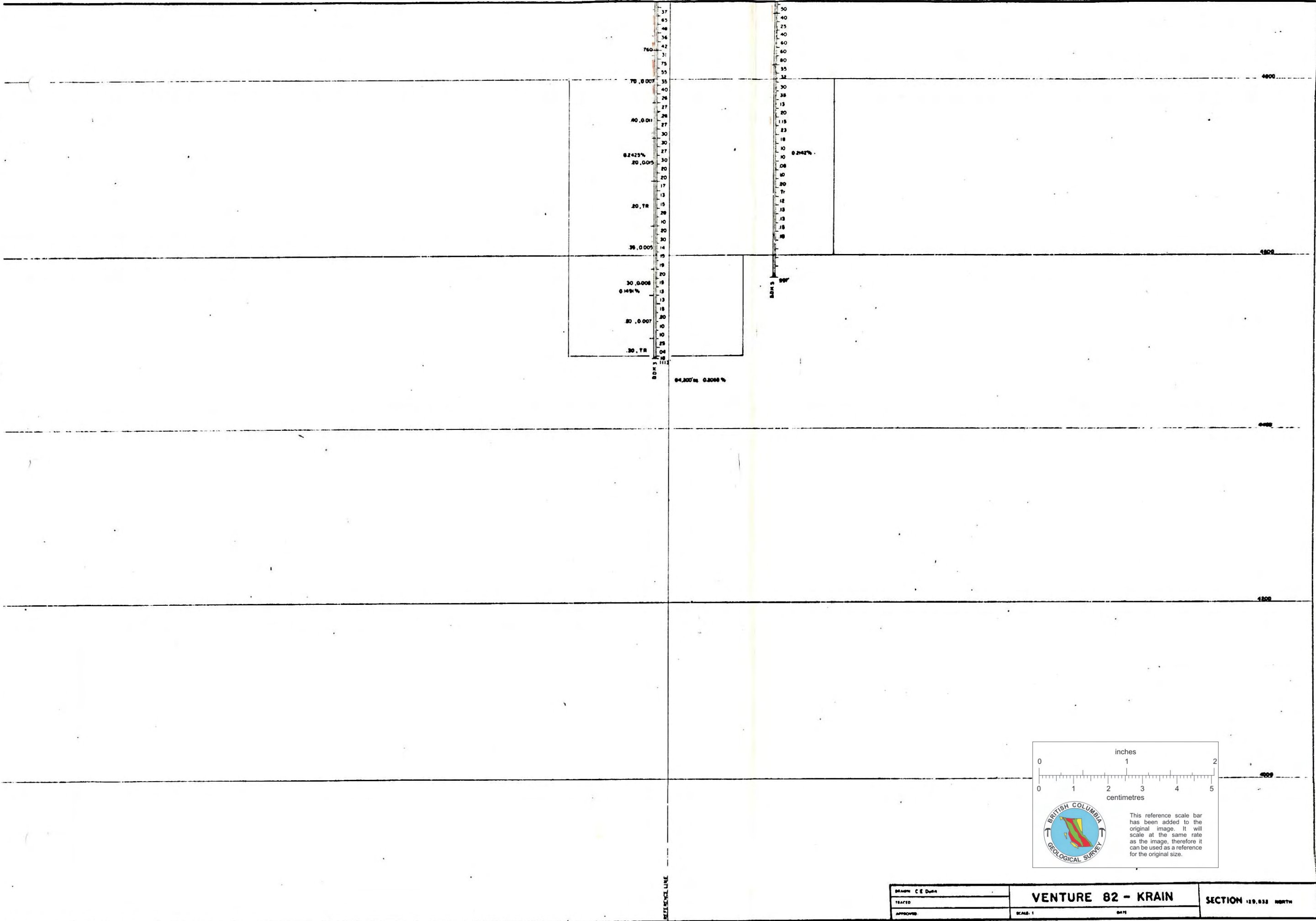
REFERENCE LINE



This reference scale bar has been added to the original image. It will scale at the same rate as the image, therefore it can be used as a reference for the original size.

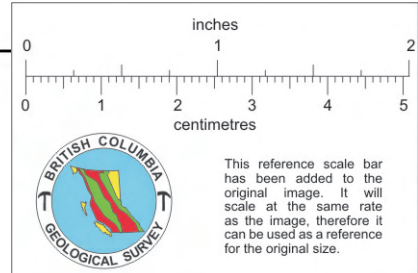
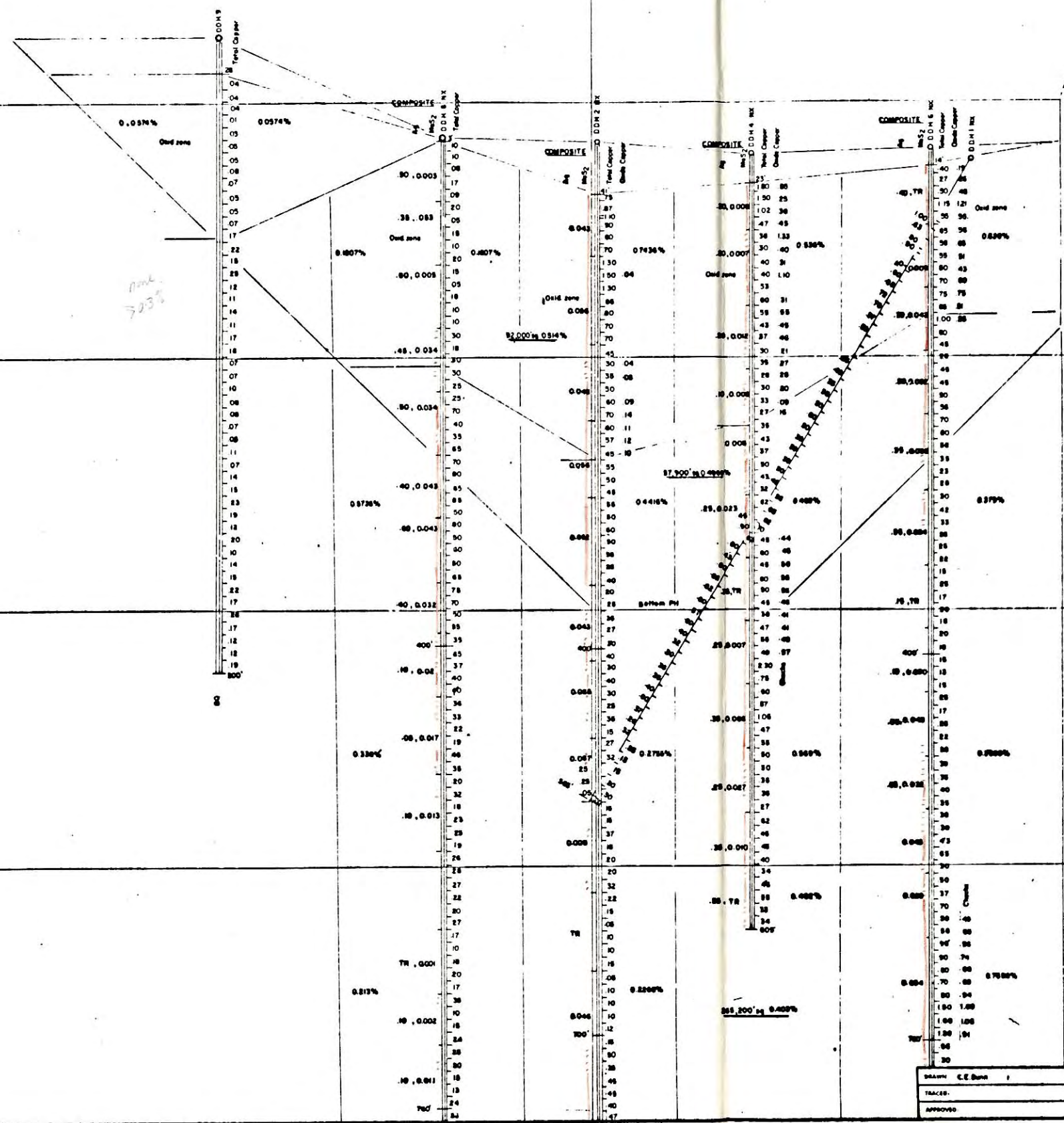
<table border="1"> <tr><td>REVISION: C E Done</td></tr> <tr><td>TRACE:</td></tr> <tr><td>APPROVED:</td></tr> </table>	REVISION: C E Done	TRACE:	APPROVED:	VENTURE 82 - KRAIN	SECTION 129,000 NORTH
REVISION: C E Done					
TRACE:					
APPROVED:					
	SCALE: 1"	DATE:			

REFERENCE LINE

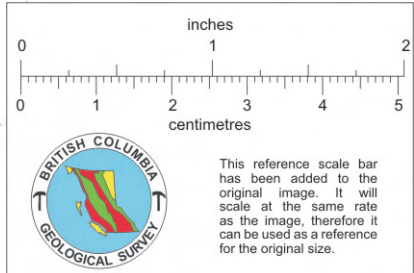
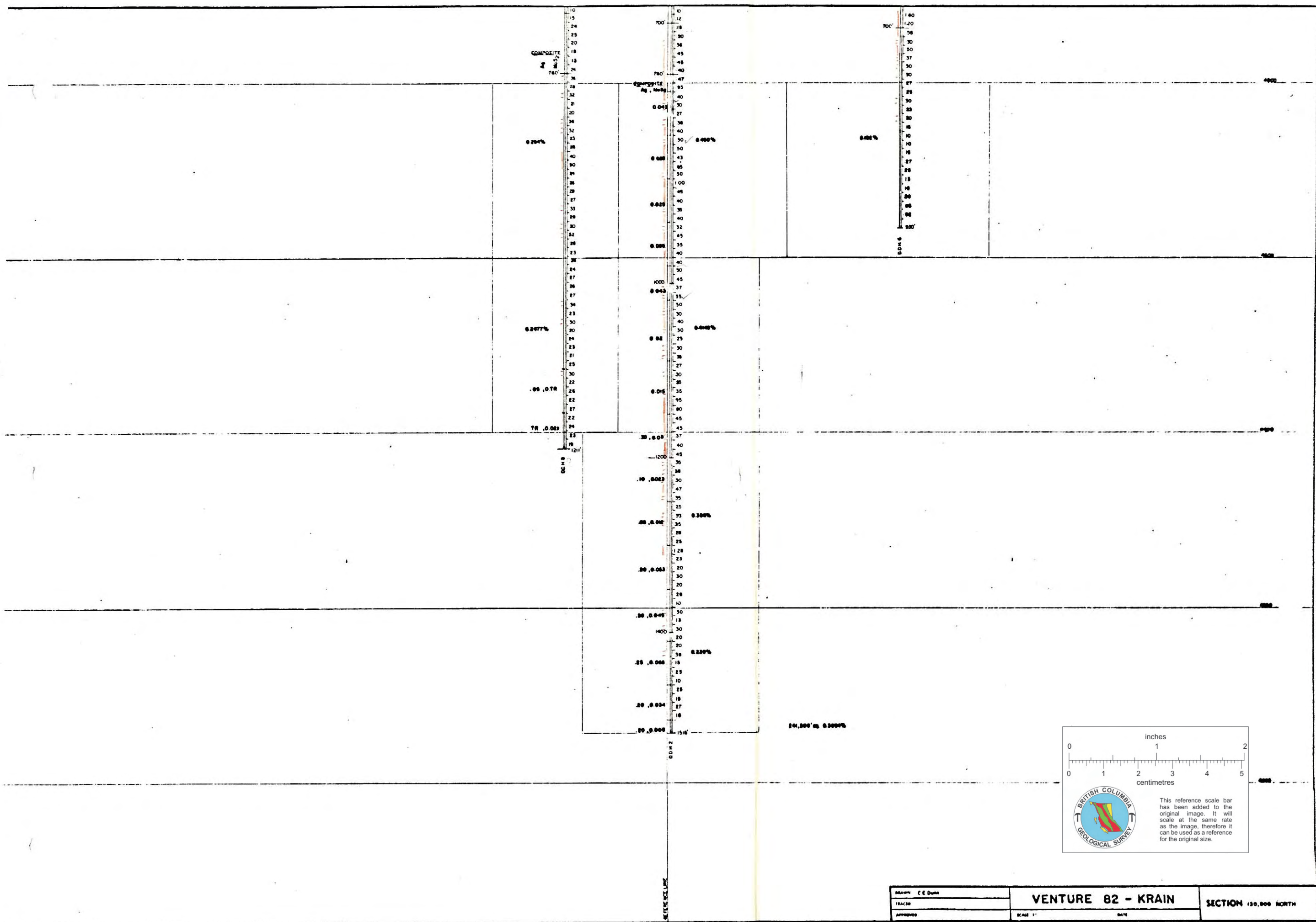


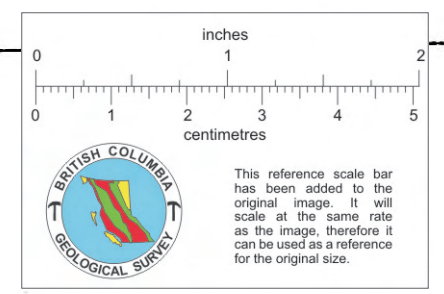
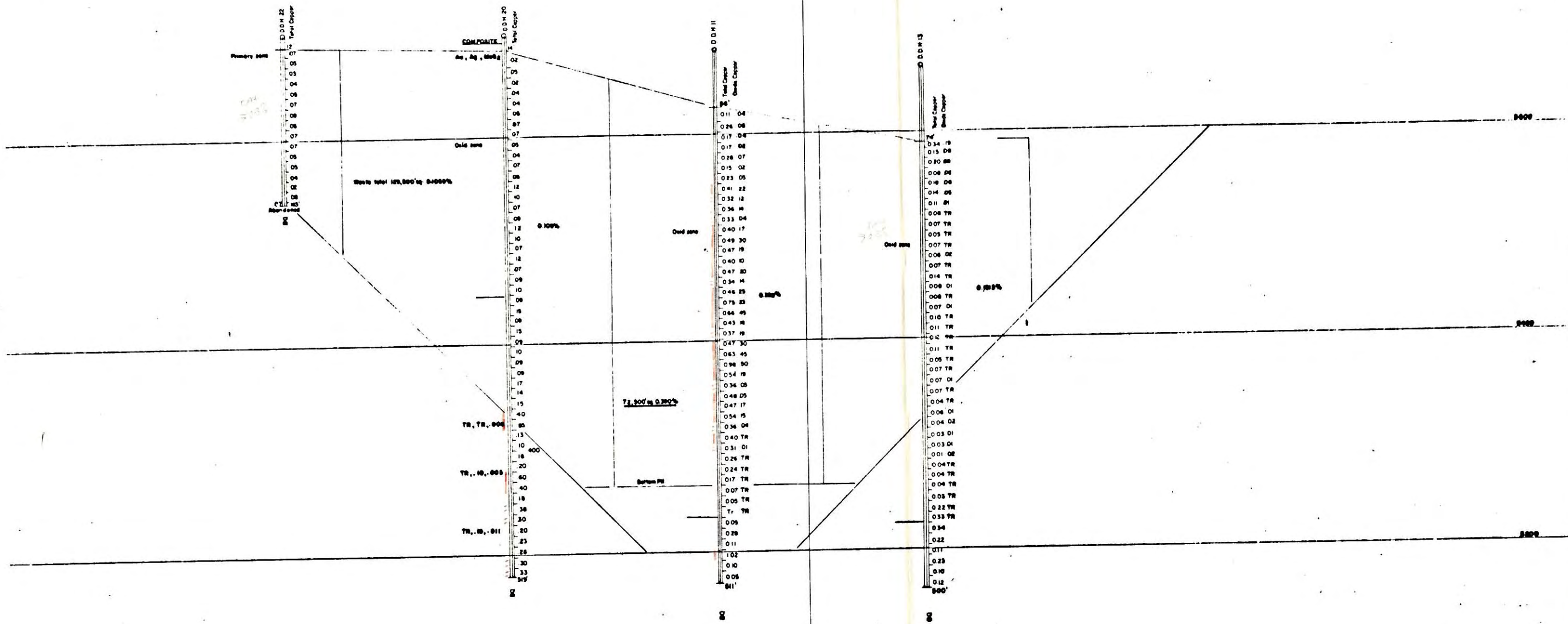
This reference scale bar has been added to the original image. It will scale at the same rate as the image, therefore it can be used as a reference for the original size.

DRAWN: C E Dunn TRACED: APPROVED:	VENTURE 82 - KRAIN SCALE: 1:50000	SECTION 129.032 NORTH
---	---	-----------------------



DRAWN: C.E. Dunn TRACES: APPROVED:	VENTURE 82 - KRAIN SCALE 1"	SECTION 130,000 NORTH DATE:
--	---------------------------------------	--------------------------------





Time 7:30
8:30

Old 204

