



705
200' +/-





220' +/- 4.5' +/- 1.629
TOP OF MINERAL
900' from surface


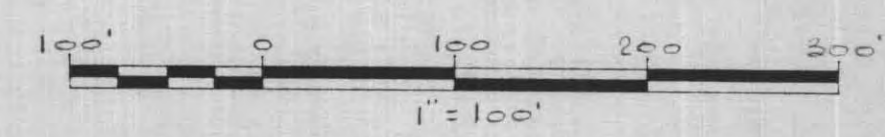
200' +/- 4.5' +/- 2.160 +/- 0.1629
1170' +/- 4.5' +/- 1.629

SECTION C-D

PLAN VIEW

EXPLANATION

-  Alluvium
-  Volcanics
-  Guichen Diorite
-  Ore Intercept



Getty Mines, Limited KRAIN PROPERTY		
CROSS SECTION 73-2 TO HV-14 LOOKING NORTHWEST		
DRAWN BY: T.M.	JOB No:	FIG No:
CHECKED BY:	DATE: JULY 4, 1973	2120
NTS:		