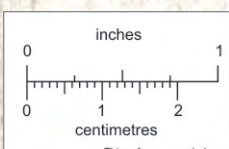
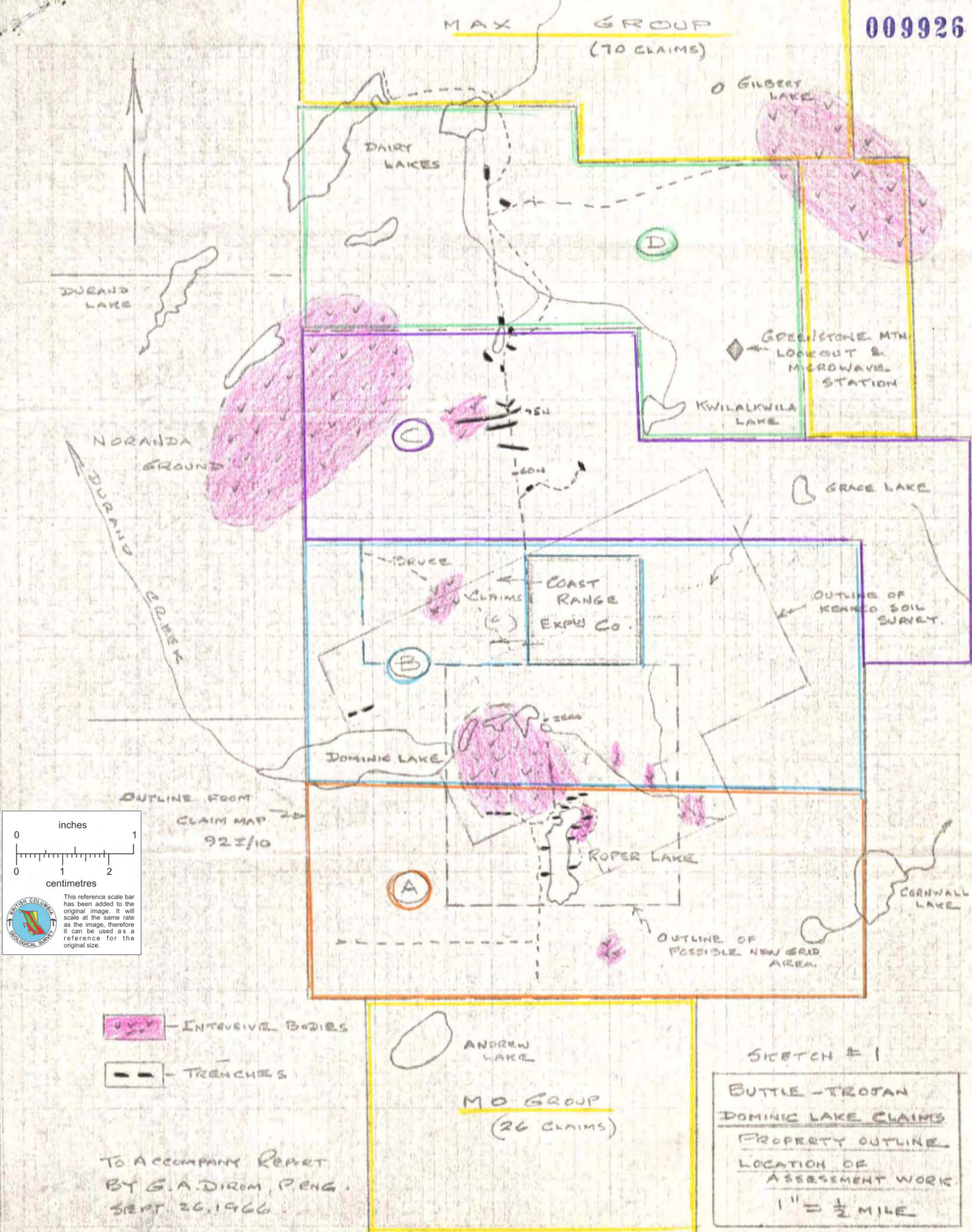


MAX GROUP
(70 CLAIMS)



This reference scale bar has been added to the original image. It will scale at the same rate as the image, therefore it can be used as a reference for the original size.



- INTRUSIVE BODIES
- TRENCHES

ANDREW LAKE

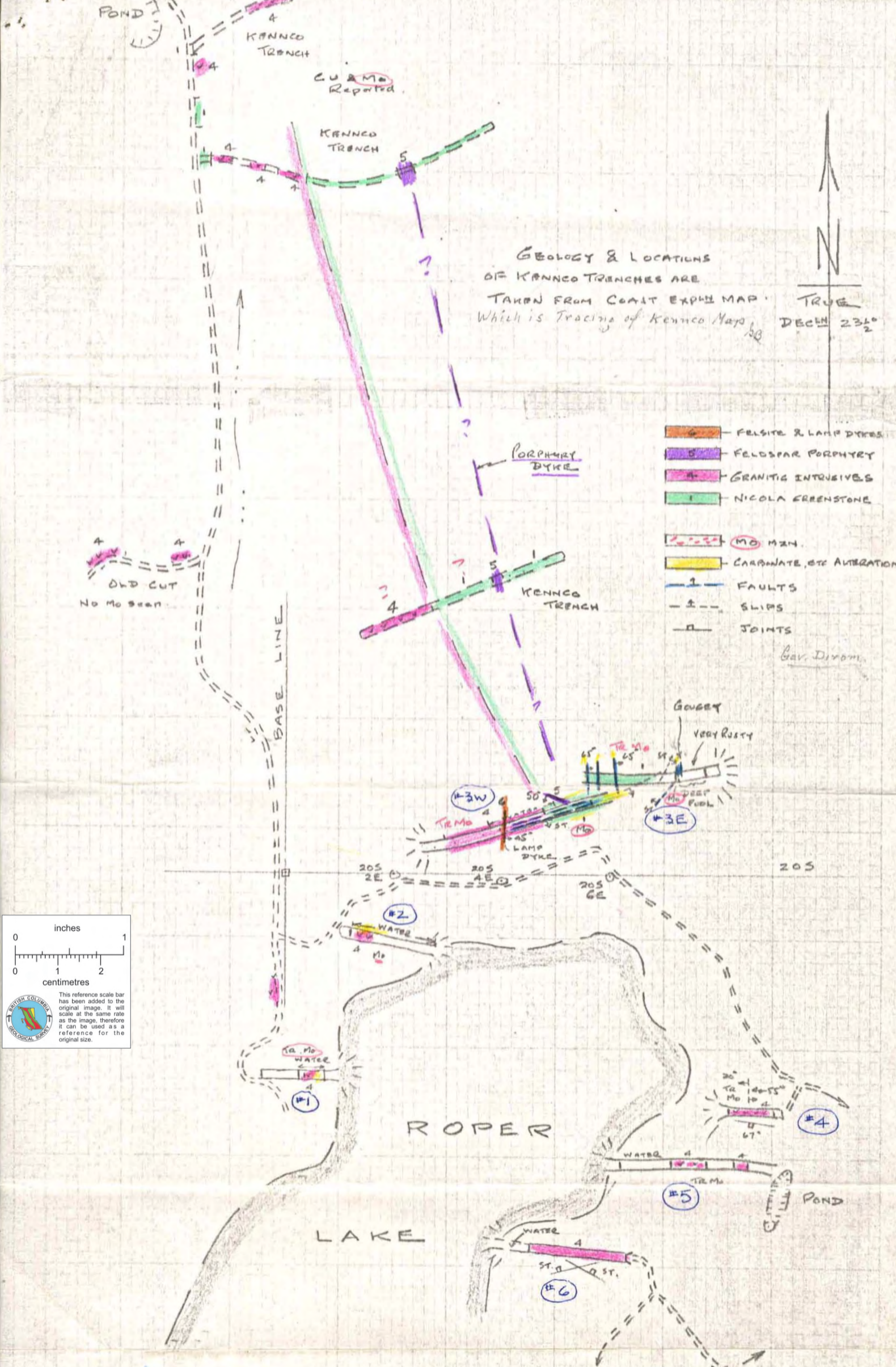
M.O. GROUP
(26 CLAIMS)

SKETCH # 1

BUTTE-TROJAN
DOMINIC LAKE CLAIMS
PROPERTY OUTLINE
LOCATION OF ASSESSMENT WORK.

1" = 1/2 MILE

TO ACCOMPANY REPORT
BY G.A. DIROM, P. ENG.
SEPT. 26, 1966.




GEOLOGY & LOCATIONS OF KENNECO TRENCHES ARE TAKEN FROM COAST EXPLOR MAP Which is Tracing of Kenneco Maps

TRUE DECLIN 23 1/2°

- FELSITE & LAMP DYKES
- FELDSPAR PORPHYRY
- GRANITIC INTROUSIVES
- NICOLA GREENSTONE
- MO. MAN.
- CARBONATE, ETC ALTERATION
- FAULTS
- SLIPS
- JOINTS

Gar. Dirom.



92 I/10E

BUTTLE-TROJAN DOMINIC LAKE CLAIMS NORTHERND OF ROPER LAKE GEOLOGY & WORKINGS SCALE: 1"=200' SKETCH # 2

TO ACCOMPANY REPORT BY GAVIN A. DIROM, PENG SEPT. 26, 1966.