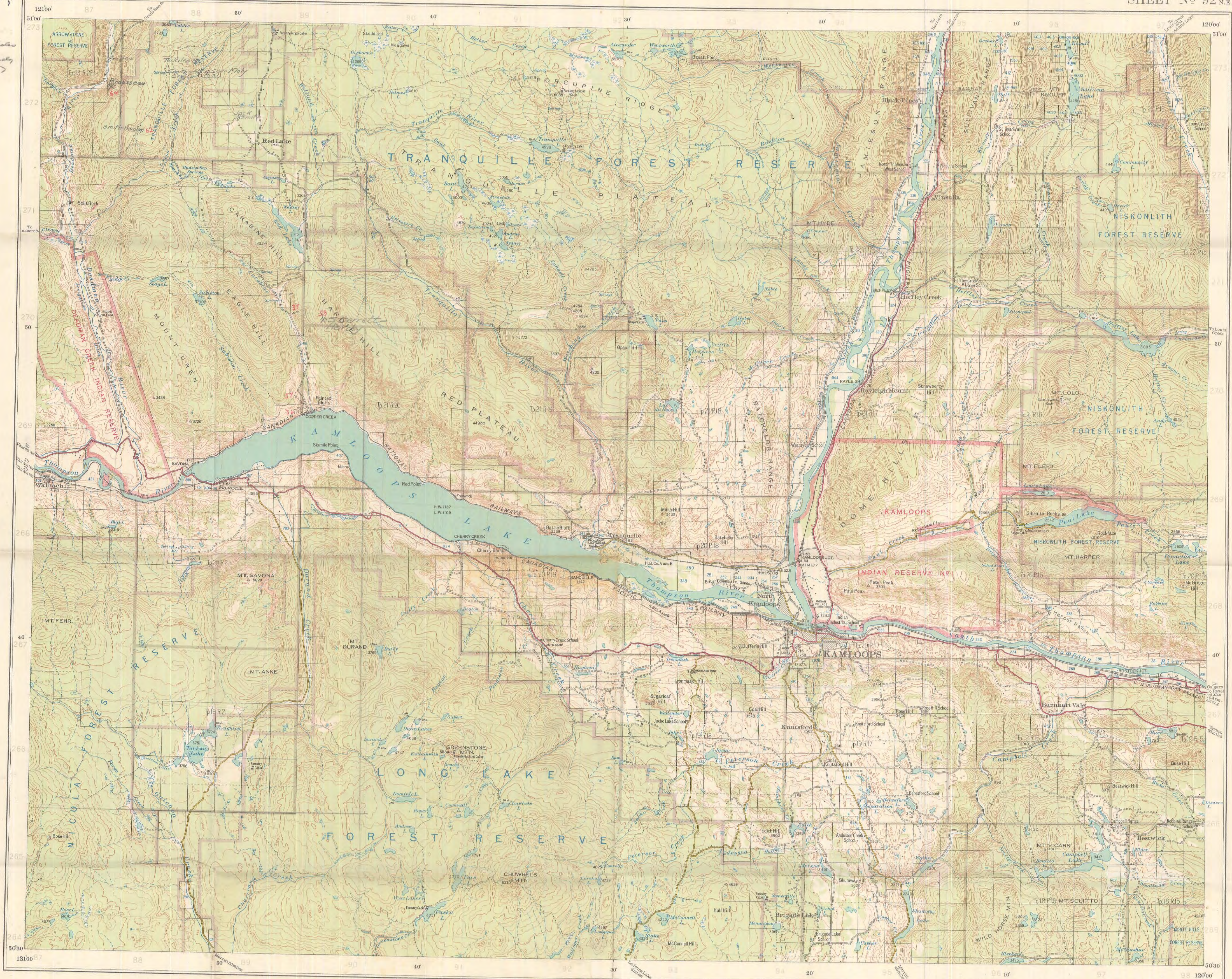


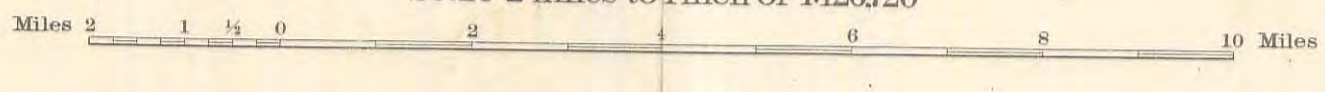
92E/15W
 92E/NE-36, 37,
 57, 58, 62, 64



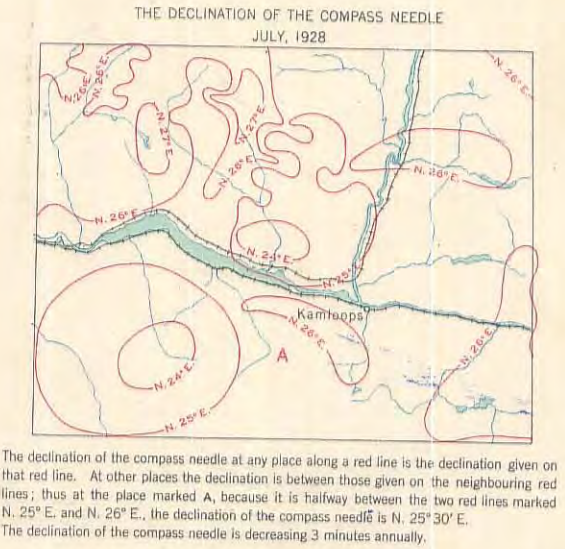
There is a small Paul Lake
 1/2 mi. S. of Kamloops. It is
 1/2 mi. S. of the road to
 the north of the lake.

KAMLOOPS LAKE

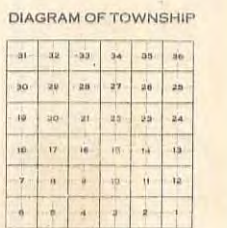
Scale 2 miles to 1 inch or 1:126720



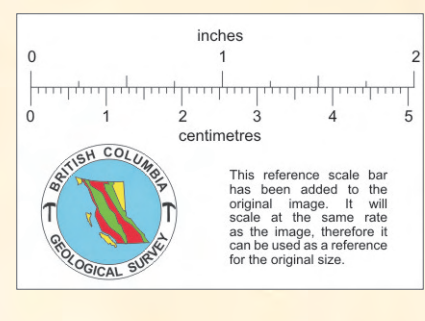
Contour interval 100 feet



Reference		County	Township
Boundary, international	---	County	Township
Railway, double track	—+—+—	Surveyed line	Deliver road
single track	—+—	Level crossing	
electric	—+—+—		
Road, class 1, trunk road	—+—+—	Narrow gauge	Level crossing
class 2, secondary thoroughfare	—+—		
class 3, local road well travelled	—+—		
class 4, slightly travelled	—+—		
Park trail or path	—+—		
Telephone or telegraph	—+—		
Electric power line	—+—	Pipe line, oil or gas	Along road
Canal and lock	—+—	Abandoned	
Irrigation canal or drainage ditch	—+—	Navigation	
Wooded meadow or swamp	—+—	Non-perennial lake	
Marsh, bog or open muskeg	—+—	Alkaline flat	
Brick, stone or concrete	—+—		
Stone or wood	—+—		
Spring bridge, masonry or wood	—+—		
Dam, stone, concrete or wood	—+—		



Reference	
Fall, rapid, sand	—+—
Non-perennial stream	—+—
Glacier	—+—
City park	—+—
Quarry	—+—
Gravel or sand pit	—+—
Grain elevator	—+—
Garage	—+—
Building	—+—
School	—+—
Post office	—+—
Telegraph office	—+—
Church with spire or tower (cross in centre of spire)	—+—
Church without spire or tower	—+—
Height in feet	—+—
Depth in feet	—+—
Submarine contours in fathoms	—+—
Blacksmith shop	—+—
Mill	—+—
Commodity	—+—
Saw mill	—+—
Dred or four mill	—+—
Other mill or factory	—+—
Barrage	—+—
Genetic triangulation station	—+—
Camera station	—+—
Genetic bench mark	—+—
Lot number	—+—



009889