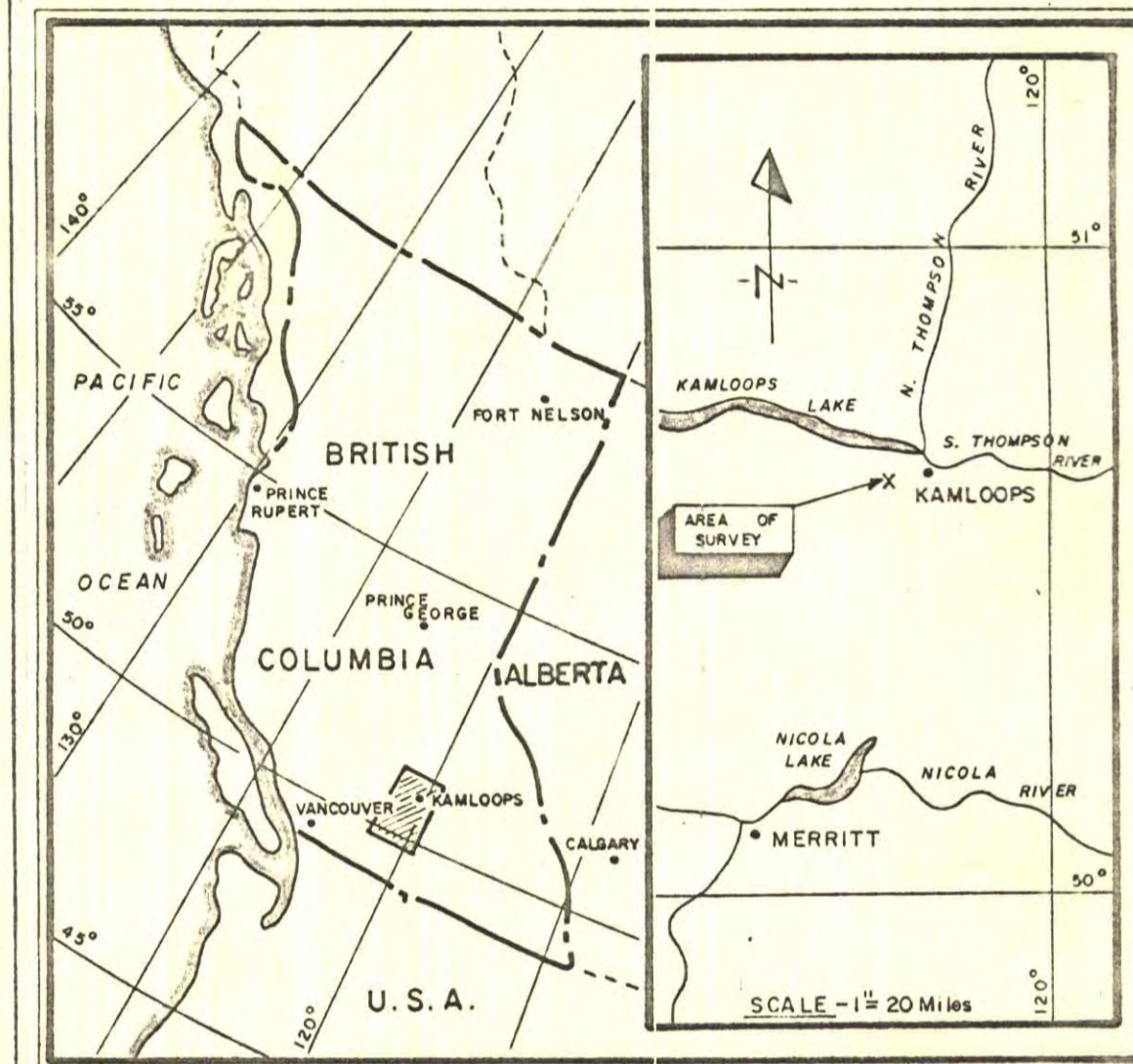
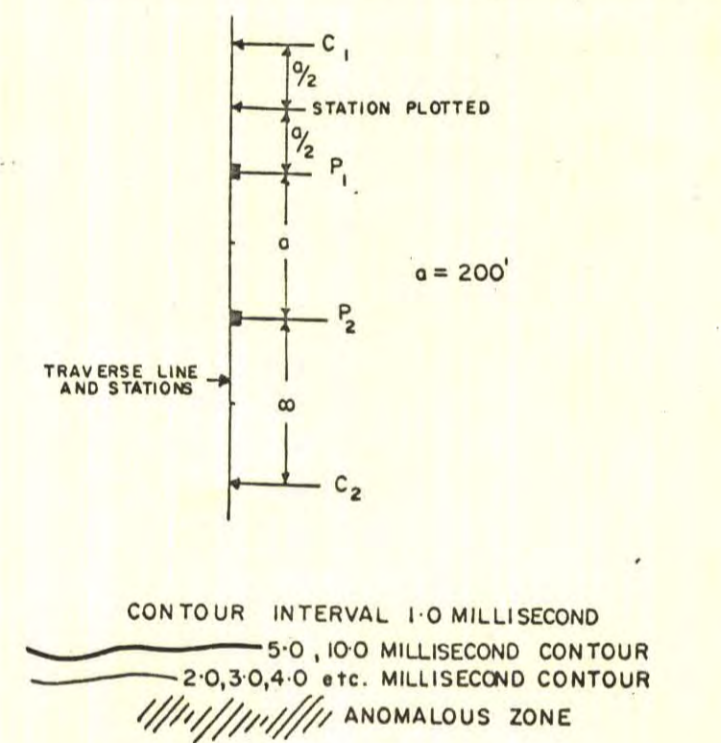


LOCATION MAP
SCALE = 1" = 250 MILES



LEGEND

INDUCED POLARIZATION SURVEY



MAP SYMBOLS

- CLAIM BOUNDARY
- ROAD
- POND, LAKE OUTLINE
- SWAMPY
- BORE HOLE

TO ACCOMPANY REPORT BY GLEN WHITE, DATED NOV. 2, 1966

COMET-KRAIN MINING CORP. LTD.

KAMLOOPS - BRITISH COLUMBIA
KAMLOOPS - MINING DIVISION

#891

PROPERTY FILE
APPARENT CHARGEABILITY
INDUCED POLARIZATION
SURVEY

21NE028


Bos Chaplain

B. de Pierre

SULMAC EXPLORATION SERVICES LIMITED

SEPT.-OCT.-1966

Scale



One Inch = Four Hundred Feet

GEOPHYSICIST GLEN WHITE DRAWN BY G.A. GRANT

009566